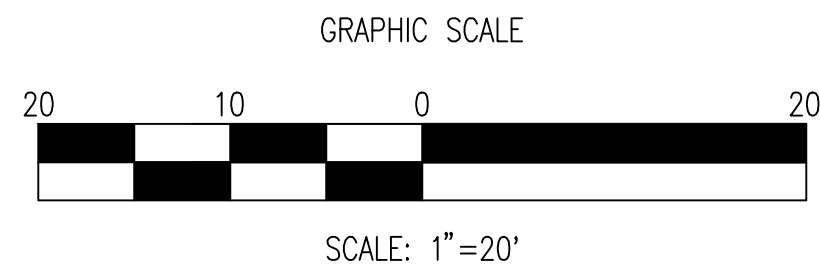


PRELIMINARY TREE REMOVAL PLAN FOR HDD INSTALLATION
6761 EASTERN AVENUE

SCALE: 1"=20'

**NOTE: PROPOSED TREE REMOVAL
SUBJECT TO CHANGE
UPON FURTHER DESIGN**

NOTE: ONLY TREES WITH DIAMETERS
OF 6" OR GREATER ARE SHOWN



WASHINGTON SUBURBAN
SANITARY COMMISSION



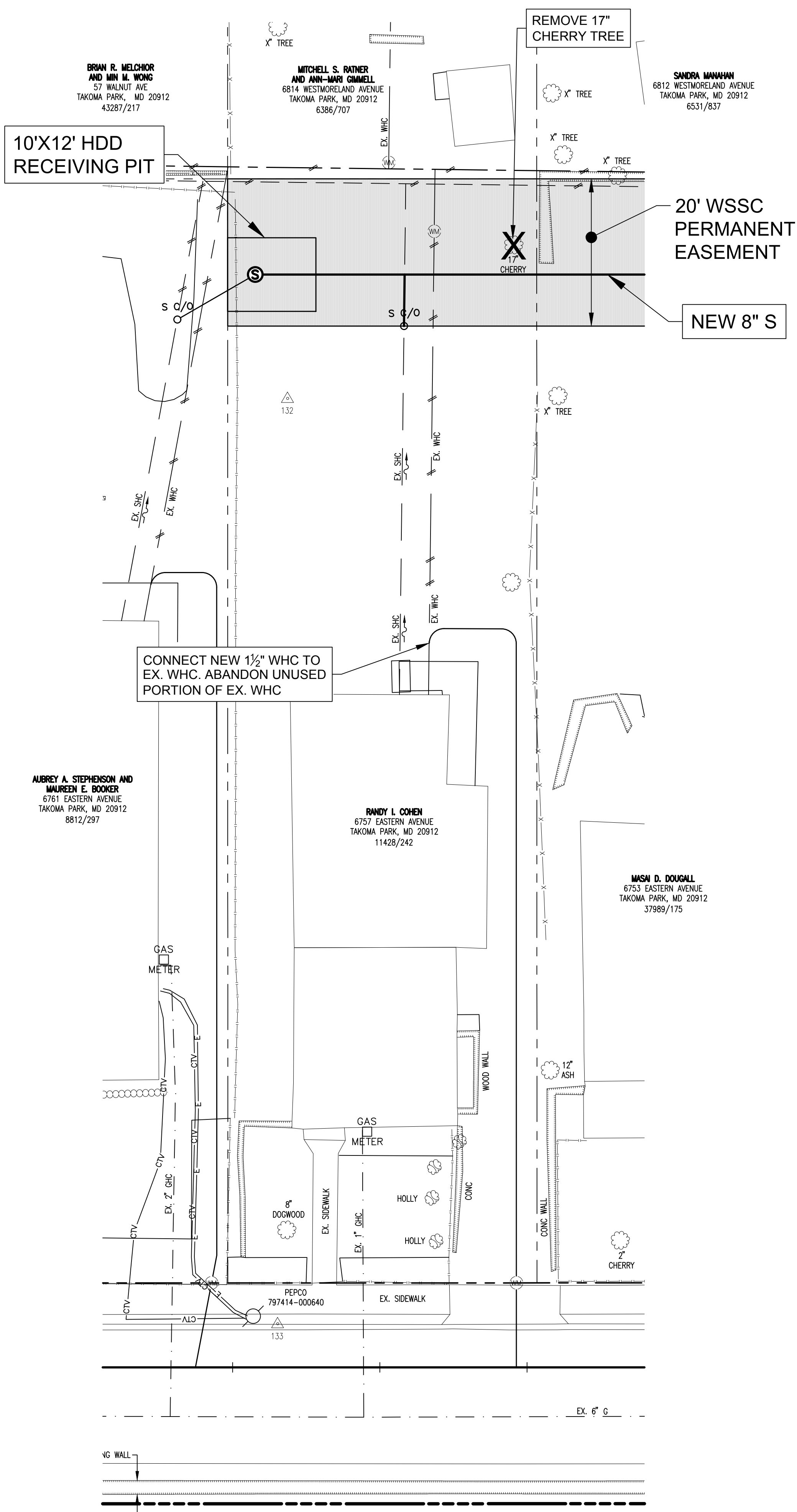
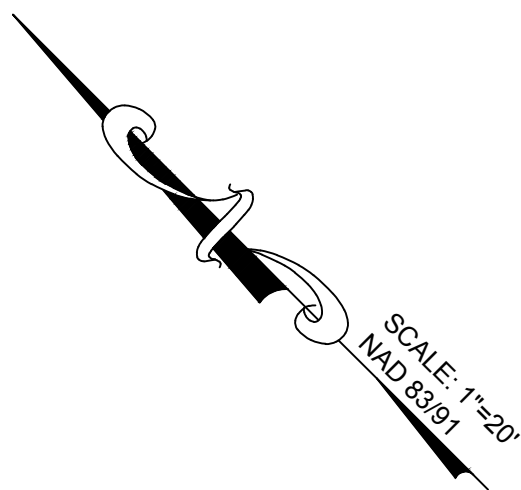
THESE DOCUMENTS CONTAIN
PRIVILEGED AND CONFIDENTIAL
INFORMATION WHICH SHALL NOT
BE REDISTRIBUTED WITHOUT
PRIOR WSSC APPROVAL

ENGINEER:
NAME: THE WILSON T. BALLARD COMPANY
ADDRESS: 17 GWYNNS MILL COURT
OWINGS MILLS, MD 21117

PROPERTY INFORMATION
OWNER: AUBREY A. STEPHENSON
MAUREEN E. BOOKER
ADDRESS: 6761 EASTERN AVENUE
TAKOMA PARK, MD 20912

WHEATON ELECTION DISTRICT NO. 11
TAKOMA PARK
WATER AND SEWER RELOCATIONS
TAKOMA PARK, MONTGOMERY COUNTY, MARYLAND

CONTRACT
BR/CR/LR5355C12
SEPTEMBER 1, 2017

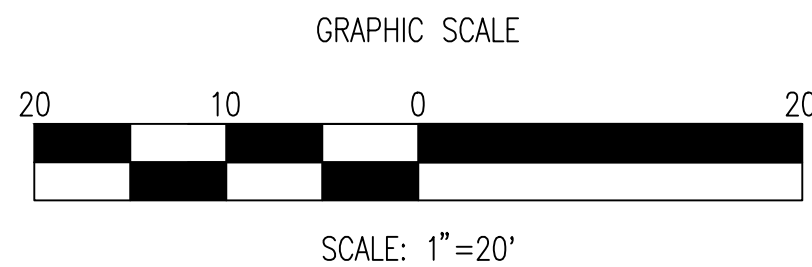


PRELIMINARY TREE REMOVAL PLAN FOR HDD INSTALLATION
5757 EASTERN AVENUE

SCALE: 1"=20'

**NOTE: PROPOSED TREE REMOVAL
SUBJECT TO CHANGE
UPON FURTHER DESIGN**

NOTE: ONLY TREES WITH DIAMETERS
OF 6" OR GREATER ARE SHOWN



WASHINGTON SUBURBAN
SANITARY COMMISSION



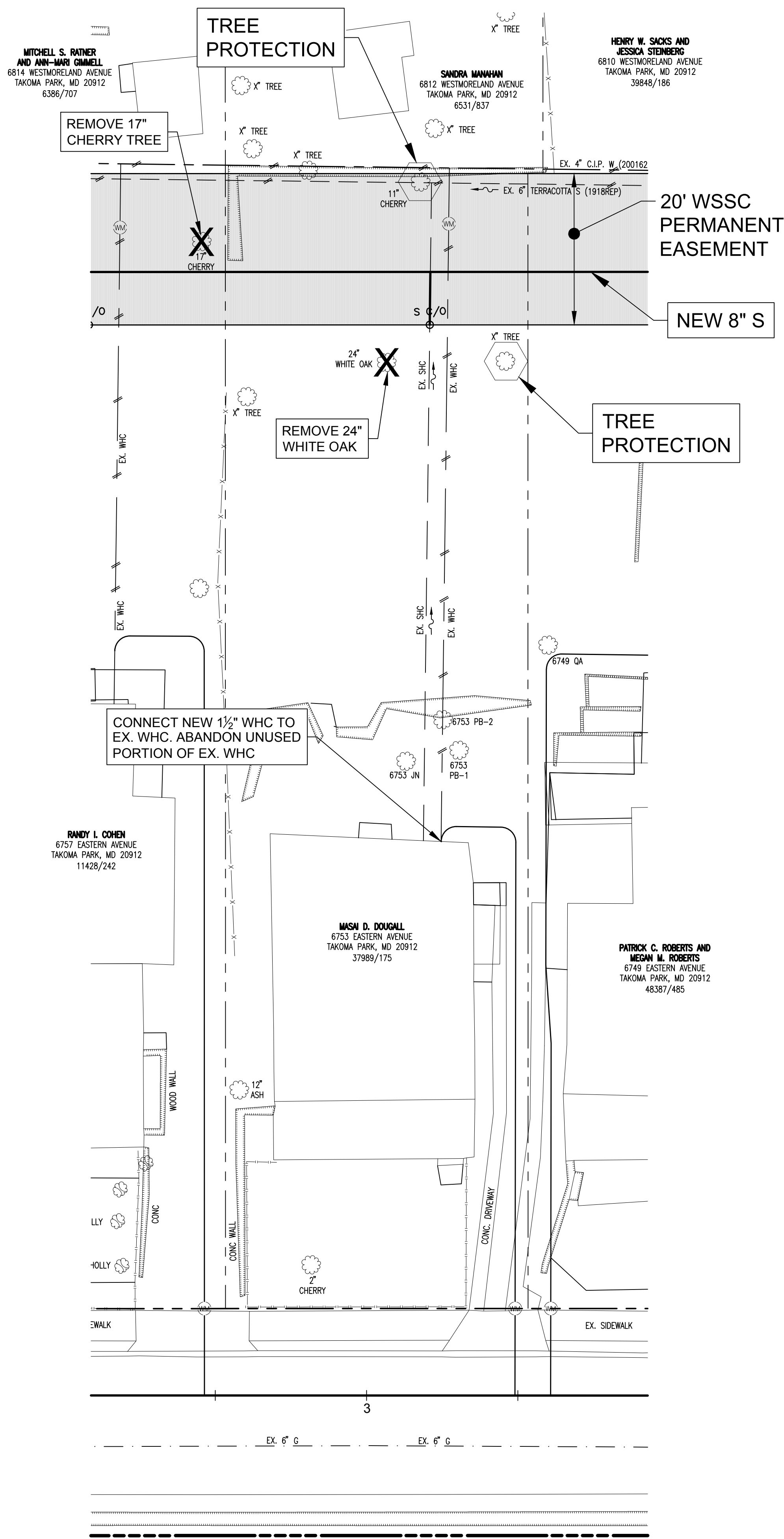
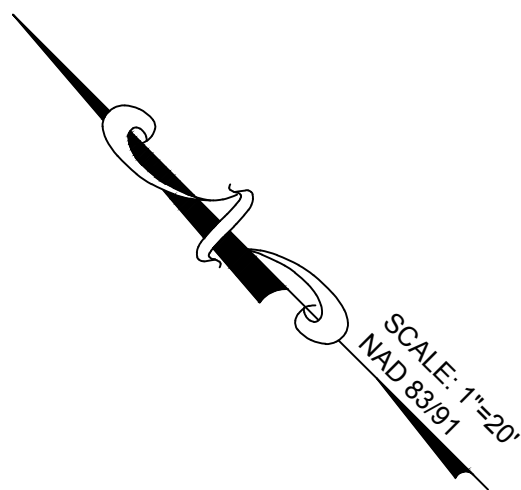
THESE DOCUMENTS CONTAIN
PRIVILEGED AND CONFIDENTIAL
INFORMATION WHICH SHALL NOT
BE REDISTRIBUTED WITHOUT
PRIOR WSSC APPROVAL

ENGINEER:
NAME: THE WILSON T. BALLARD COMPANY
ADDRESS: 17 GWYNNS MILL COURT
OWINGS MILLS, MD 21117

PROPERTY INFORMATION
OWNER: RANDY I. COHEN
ADDRESS: 6757 EASTERN AVENUE
TAKOMA PARK, MD 20912

WHEATON ELECTION DISTRICT NO. 11
TAKOMA PARK
WATER AND SEWER RELOCATIONS
TAKOMA PARK, MONTGOMERY COUNTY, MARYLAND

CONTRACT
BR/CR/LR5355C12
SEPTEMBER 1, 2017

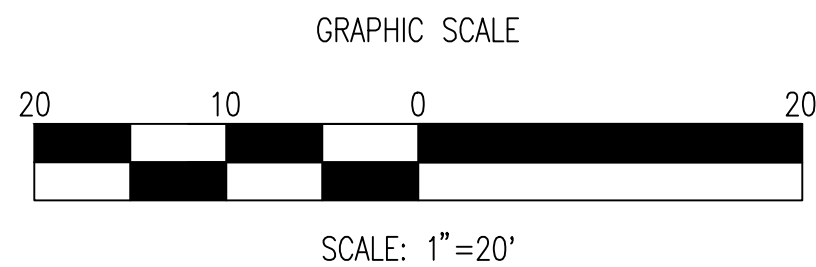


PRELIMINARY TREE REMOVAL PLAN FOR HDD INSTALLATION
6753 EASTERN AVENUE

SCALE: 1"=20'

**NOTE: PROPOSED TREE REMOVAL
SUBJECT TO CHANGE
UPON FURTHER DESIGN**

NOTE: ONLY TREES WITH DIAMETERS
OF 6" OR GREATER ARE SHOWN



WASHINGTON SUBURBAN
SANITARY COMMISSION



THESE DOCUMENTS CONTAIN
PRIVILEGED AND CONFIDENTIAL
INFORMATION WHICH SHALL NOT
BE REDISTRIBUTED WITHOUT
PRIOR WSSC APPROVAL

ENGINEER:

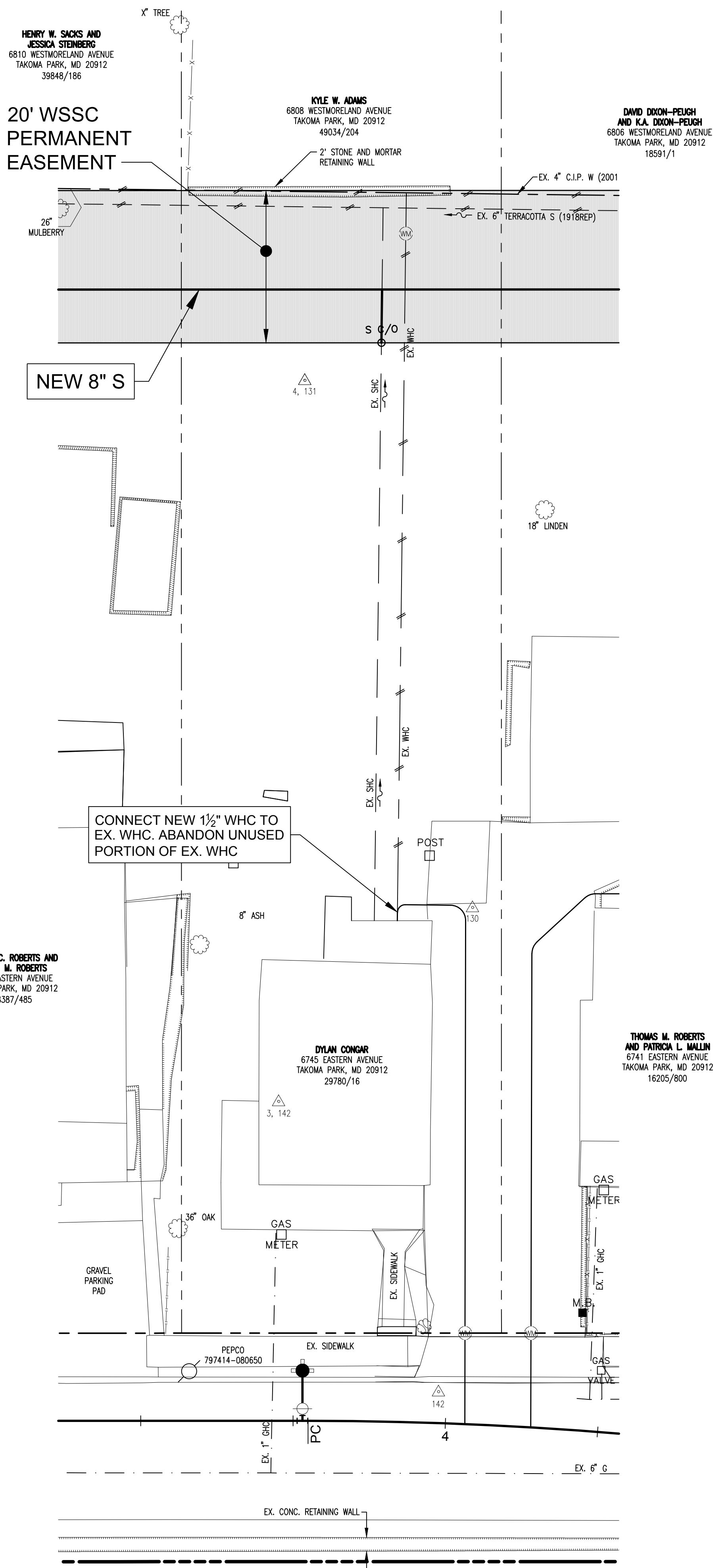
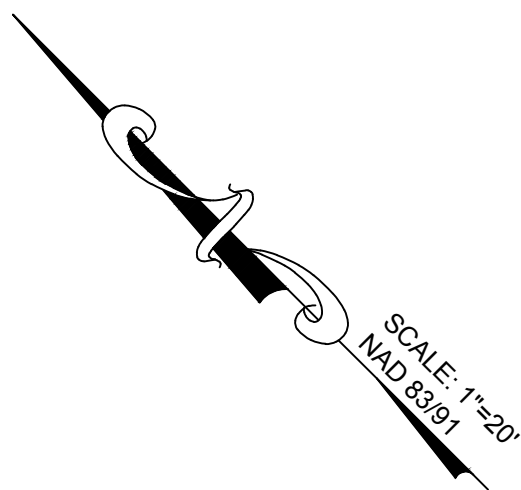
NAME: THE WILSON T. BALLARD COMPANY
ADDRESS: 17 GWYNNS MILL COURT
OWINGS MILLS, MD 21117

PROPERTY INFORMATION

OWNER: MASAI D. DOUGALL
ADDRESS: 6753 EASTERN AVENUE
TAKOMA PARK, MD 20912

WHEATON ELECTION DISTRICT NO. 11
TAKOMA PARK
WATER AND SEWER RELOCATIONS
TAKOMA PARK, MONTGOMERY COUNTY, MARYLAND

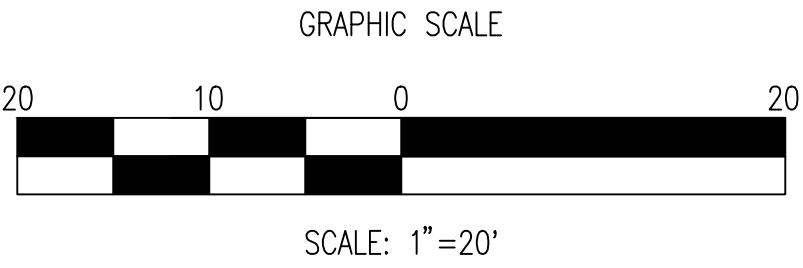
CONTRACT
BR/CR/LR5355C12
SEPTEMBER 1, 2017

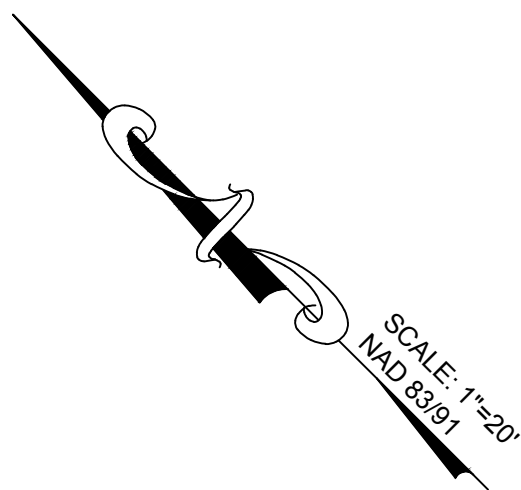


PRELIMINARY TREE REMOVAL PLAN FOR HDD INSTALLATION
6745 EASTERN AVENUE
SCALE: 1"=20'

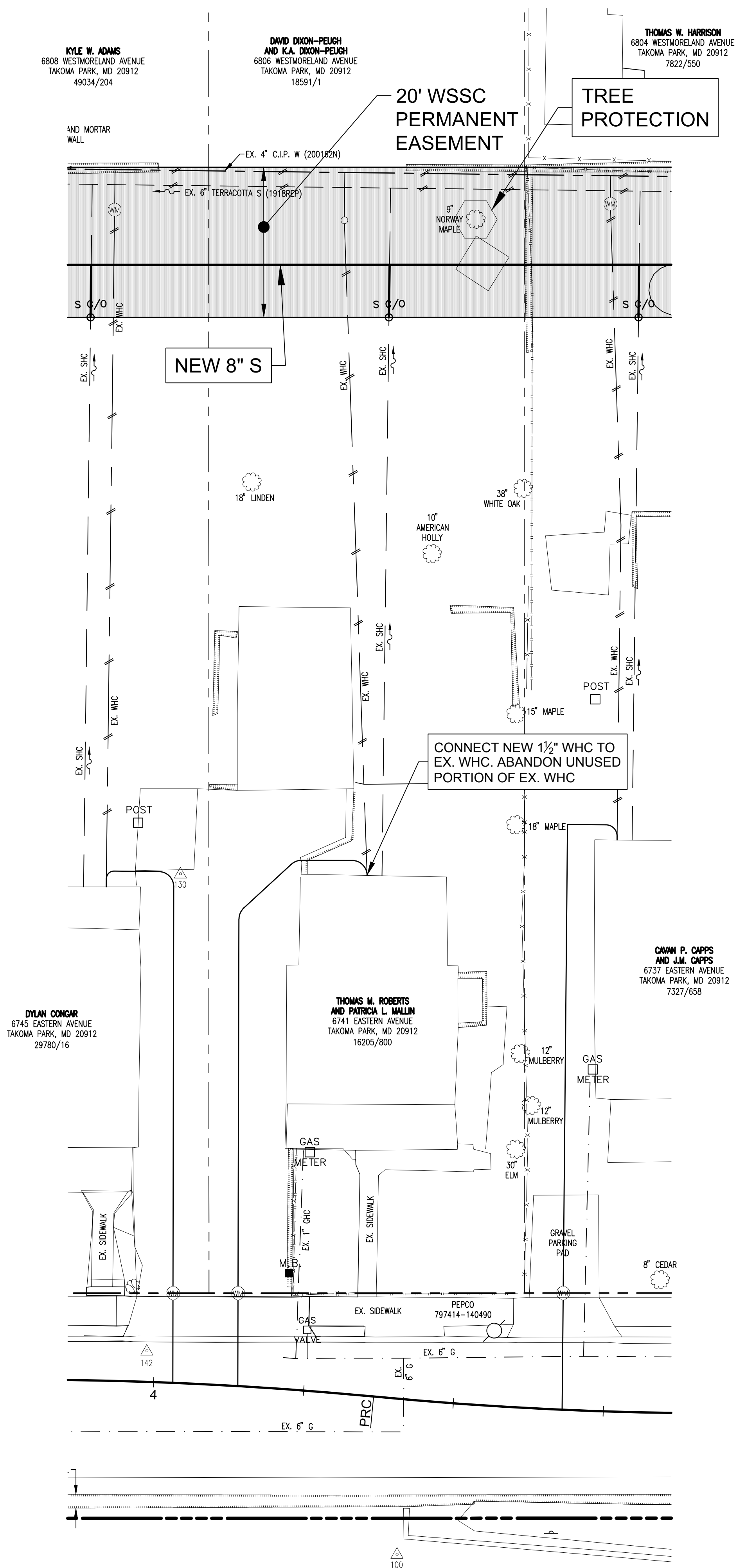
**NOTE: PROPOSED TREE REMOVAL
SUBJECT TO CHANGE
UPON FURTHER DESIGN**

NOTE: ONLY TREES WITH DIAMETERS
OF 6" OR GREATER ARE SHOWN





SCALE: 1"=20'
MAD 53361

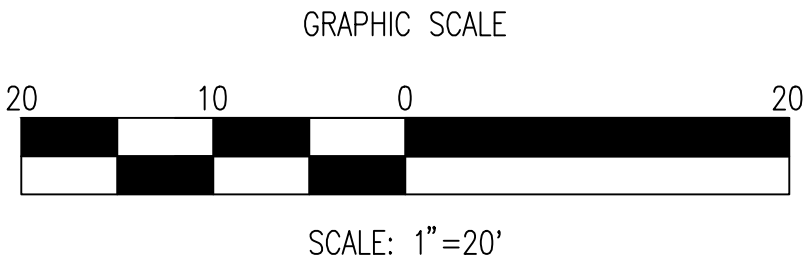


PRELIMINARY TREE REMOVAL PLAN FOR HDD INSTALLATION
6741 EASTERN AVENUE

SCALE: 1"=20'

**NOTE: PROPOSED TREE REMOVAL
SUBJECT TO CHANGE
UPON FURTHER DESIGN**

NOTE: ONLY TREES WITH DIAMETERS
OF 6" OR GREATER ARE SHOWN



WASHINGTON SUBURBAN
SANITARY COMMISSION



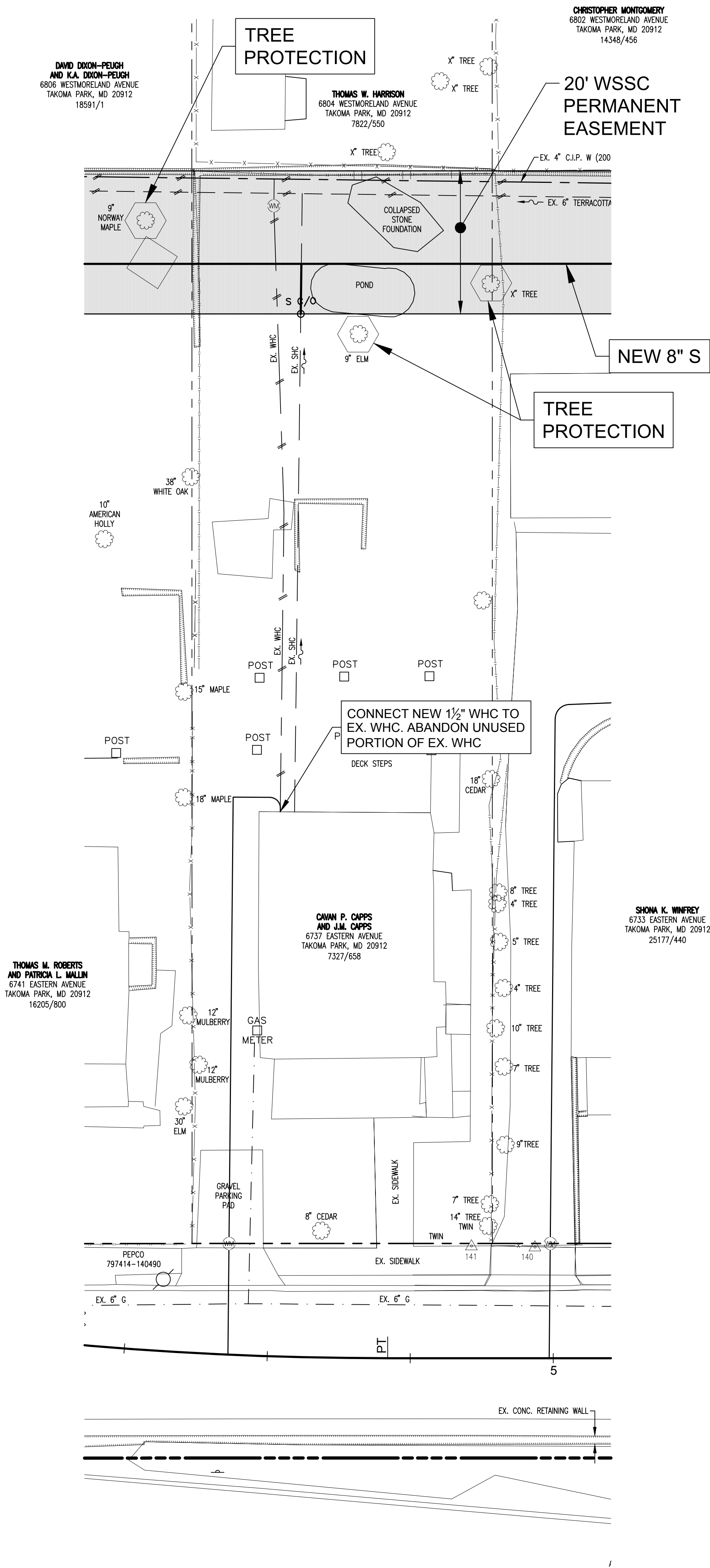
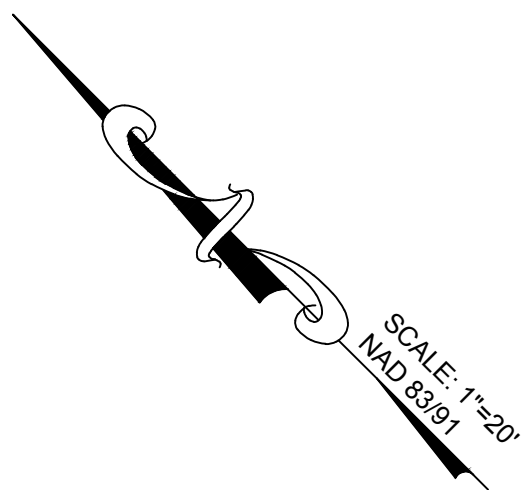
THESE DOCUMENTS CONTAIN
PRIVILEGED AND CONFIDENTIAL
INFORMATION WHICH SHALL NOT
BE REDISTRIBUTED WITHOUT
PRIOR WSSC APPROVAL

ENGINEER:
NAME: THE WILSON T. BALLARD COMPANY
ADDRESS: 17 GWYNNS MILL COURT
OWINGS MILLS, MD 21117

PROPERTY INFORMATION
OWNER: THOMAS M. ROBERTS
PATRICIA L. MALLIN
ADDRESS: 6741 EASTERN AVENUE
TAKOMA PARK, MD 20912

WHEATON ELECTION DISTRICT NO. 11
TAKOMA PARK
WATER AND SEWER RELOCATIONS
TAKOMA PARK, MONTGOMERY COUNTY, MARYLAND

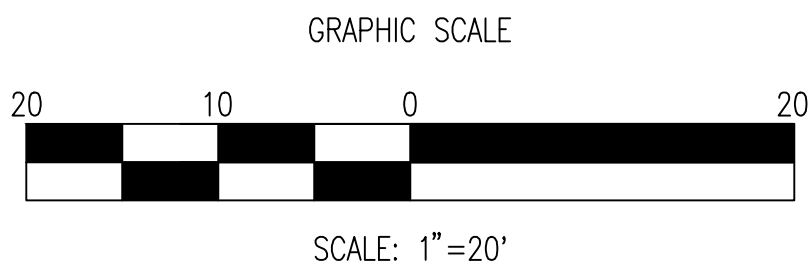
CONTRACT
BR/CR/LR5355C12
SEPTEMBER 1, 2017



PRELIMINARY TREE REMOVAL PLAN FOR HDD INSTALLATION
6737 EASTERN AVENUE
SCALE: 1"=20'

**NOTE: PROPOSED TREE REMOVAL
SUBJECT TO CHANGE
UPON FURTHER DESIGN**

NOTE: ONLY TREES WITH DIAMETERS
OF 6" OR GREATER ARE SHOWN



WASHINGTON SUBURBAN
SANITARY COMMISSION



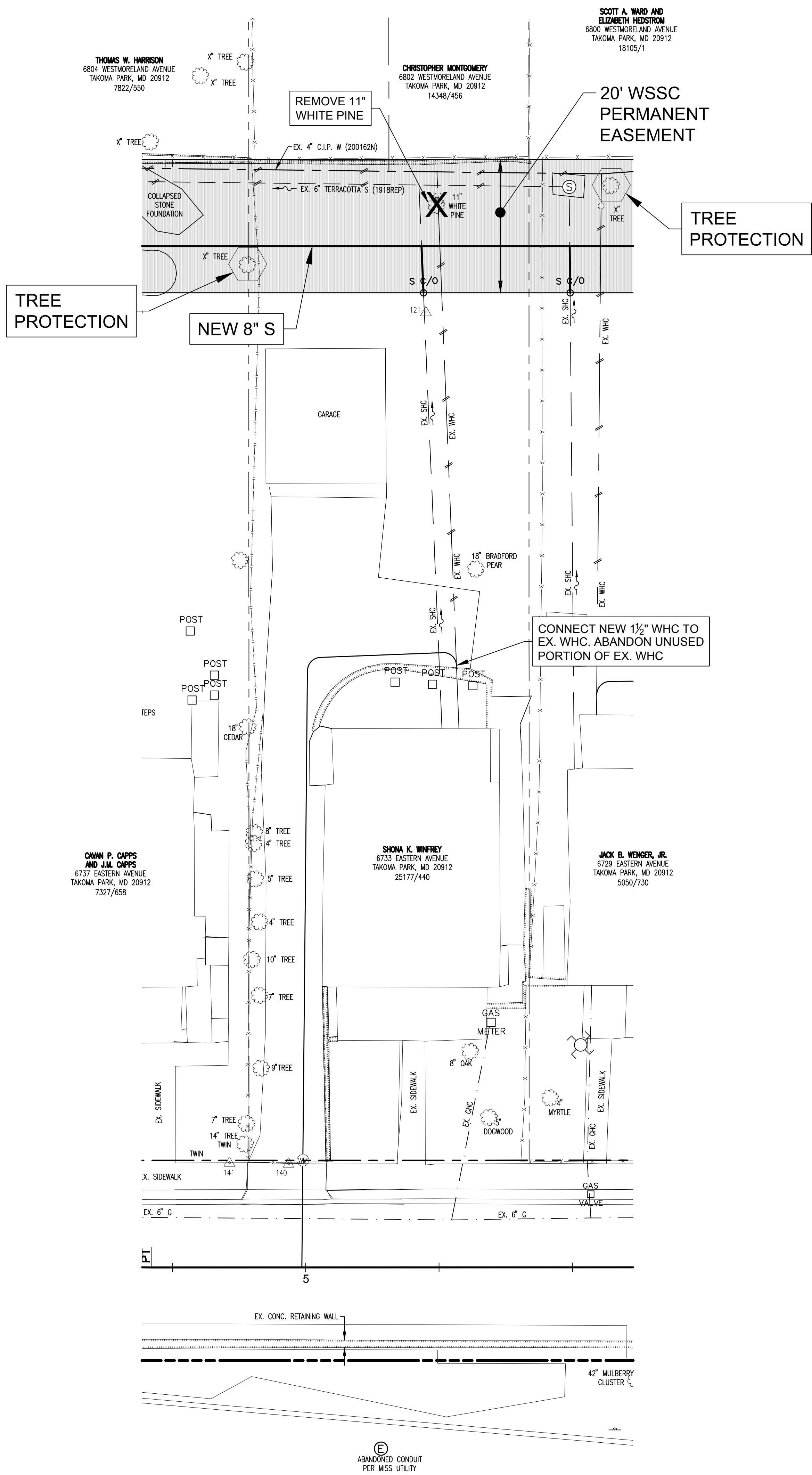
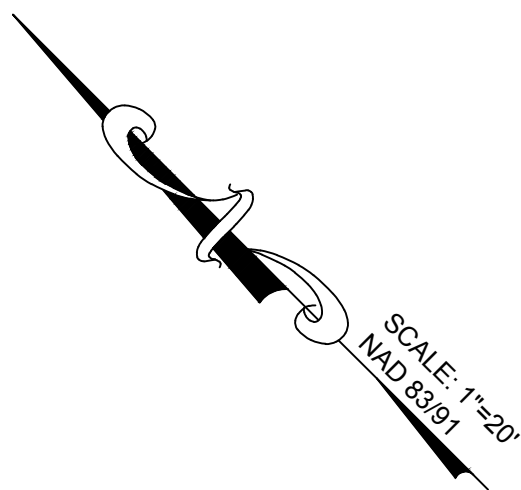
THESE DOCUMENTS CONTAIN
PRIVILEGED AND CONFIDENTIAL
INFORMATION WHICH SHALL NOT
BE REDISTRIBUTED WITHOUT
PRIOR WSSC APPROVAL

ENGINEER:
NAME: THE WILSON T. BALLARD COMPANY
ADDRESS: 17 GWYNNS MILL COURT
OWINGS MILLS, MD 21117

PROPERTY INFORMATION
OWNER: CAVAN P. CAPPS
J.M. CAPPS
ADDRESS: 6737 EASTERN AVENUE
TAKOMA PARK, MD 20912

WHEATON ELECTION DISTRICT NO. 11
TAKOMA PARK
WATER AND SEWER RELOCATIONS
TAKOMA PARK, MONTGOMERY COUNTY, MARYLAND

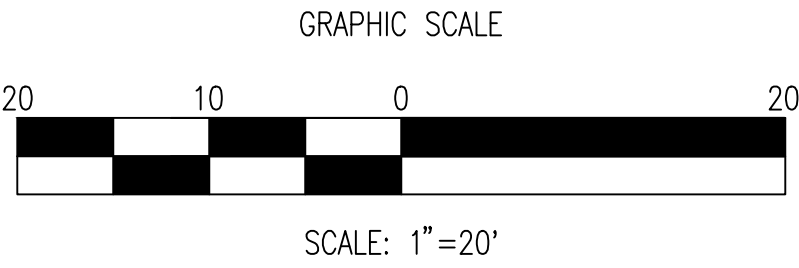
CONTRACT
BR/CR/LR5355C12
SEPTEMBER 1, 2017

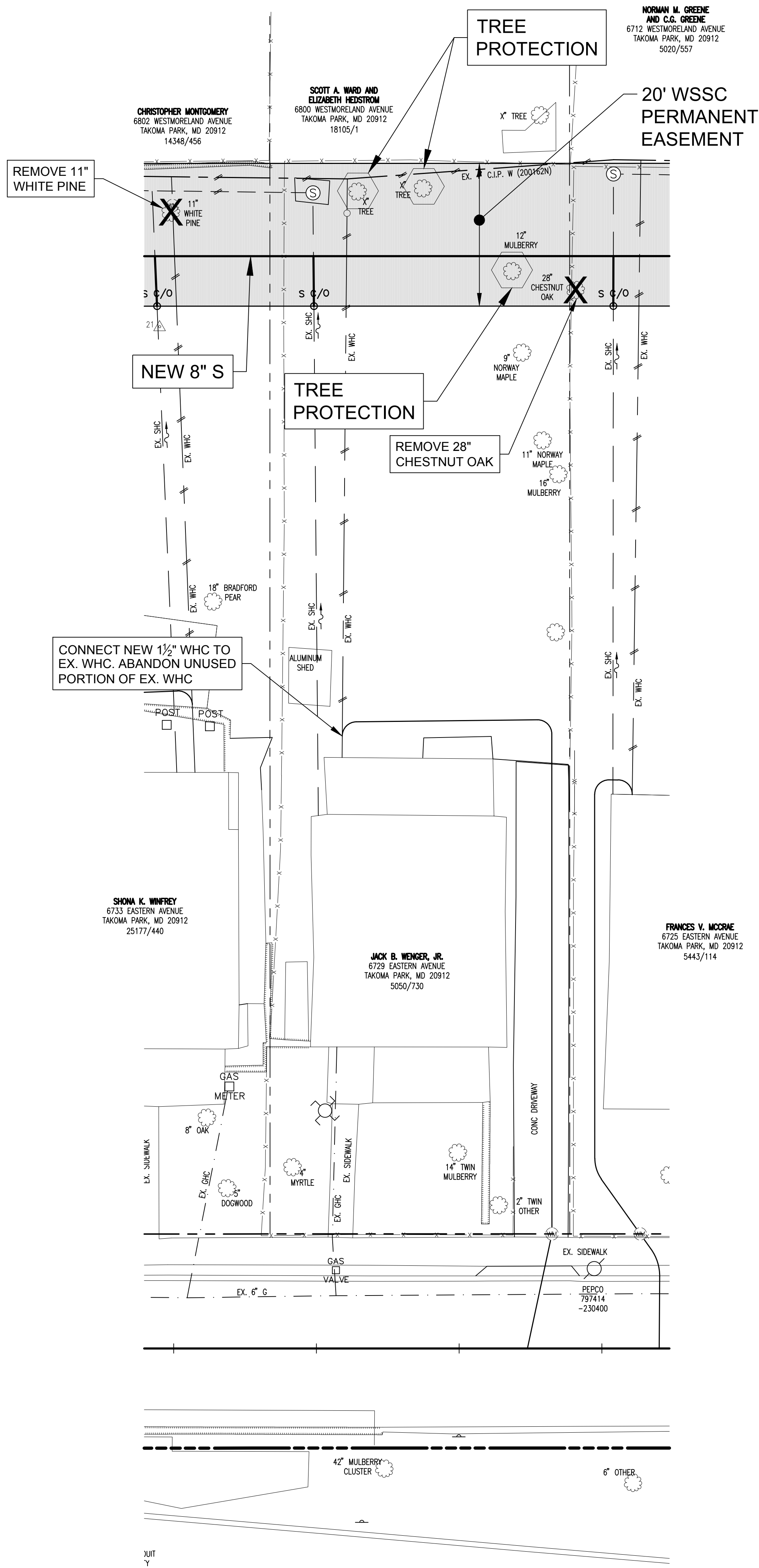
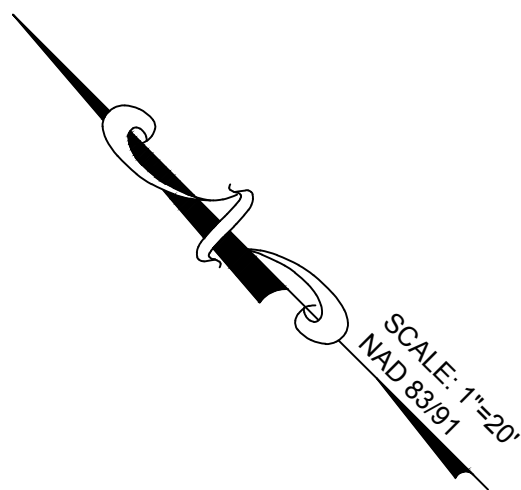


PRELIMINARY TREE REMOVAL PLAN FOR HDD INSTALLATION
6733 EASTERN AVENUE
SCALE: 1"=20'

**NOTE: PROPOSED TREE REMOVAL
SUBJECT TO CHANGE
UPON FURTHER DESIGN**

NOTE: ONLY TREES WITH DIAMETERS
OF 6" OR GREATER ARE SHOWN



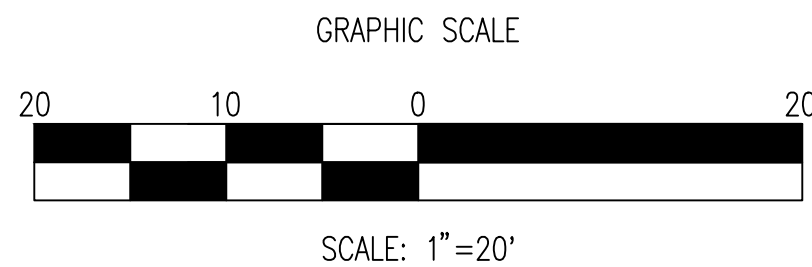


PRELIMINARY TREE REMOVAL PLAN FOR HDD INSTALLATION
6729 EASTERN AVENUE

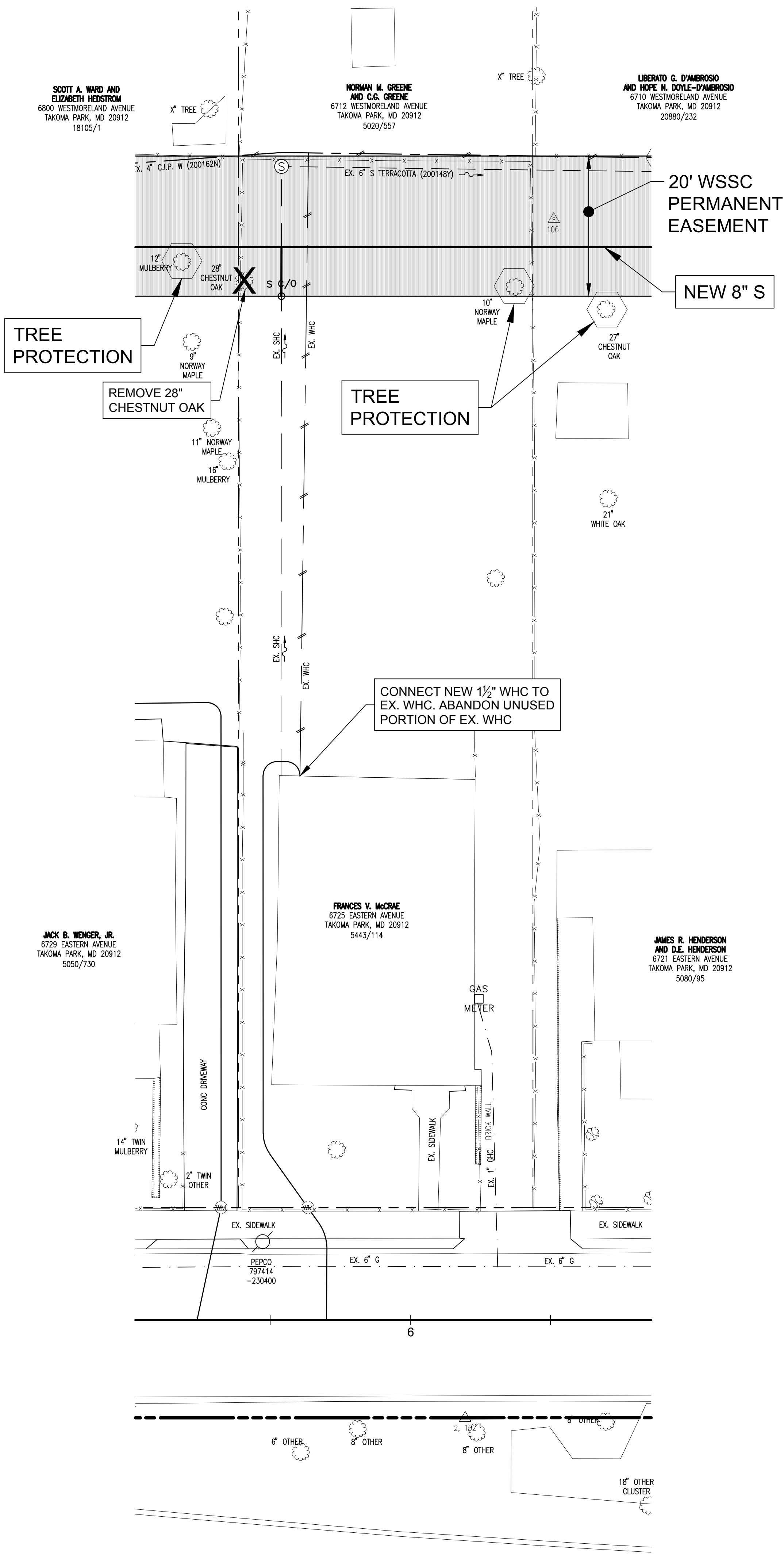
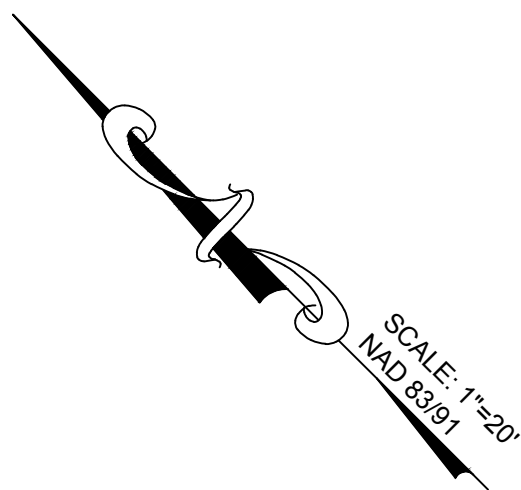
SCALE: 1"=20'

**NOTE: PROPOSED TREE REMOVAL
SUBJECT TO CHANGE
UPON FURTHER DESIGN**

NOTE: ONLY TREES WITH DIAMETERS
OF 6" OR GREATER ARE SHOWN



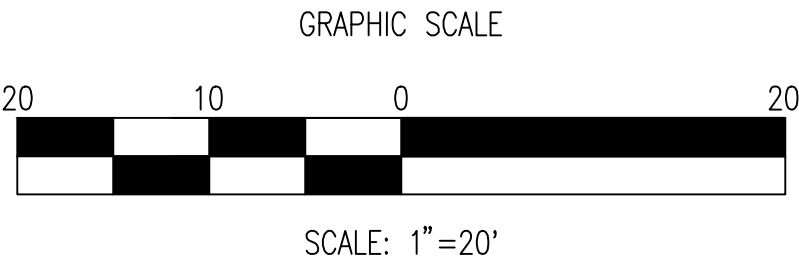
WASHINGTON SUBURBAN SANITARY COMMISSION 	THESE DOCUMENTS CONTAIN PRIVILEGED AND CONFIDENTIAL INFORMATION WHICH SHALL NOT BE REDISTRIBUTED WITHOUT PRIOR WSSC APPROVAL	ENGINEER: NAME: THE WILSON T. BALLARD COMPANY ADDRESS: 17 GWYNNS MILL COURT OWINGS MILLS, MD 21117	PROPERTY INFORMATION OWNER: JACK B. WENGER, JR. ADDRESS: 6729 EASTERN AVENUE TAKOMA PARK, MD 20912	WHEATON ELECTION DISTRICT NO. 11 TAKOMA PARK WATER AND SEWER RELOCATIONS TAKOMA PARK, MONTGOMERY COUNTY, MARYLAND	CONTRACT BR/CR/LR5355C12 SEPTEMBER 1, 2017
--	--	--	--	---	--

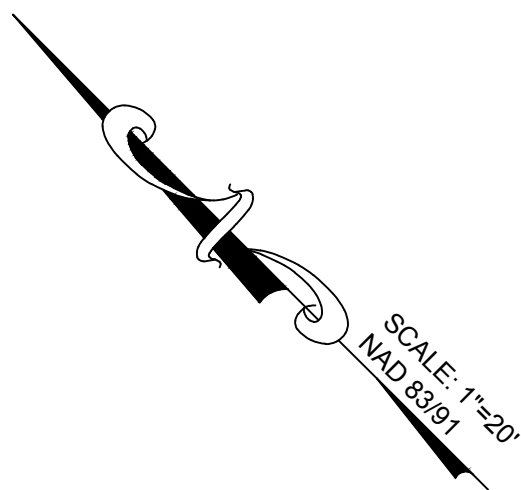


PRELIMINARY TREE REMOVAL PLAN FOR HDD INSTALLATION
6725 EASTERN AVENUE
SCALE: 1"=20'

**NOTE: PROPOSED TREE REMOVAL
SUBJECT TO CHANGE
UPON FURTHER DESIGN**

NOTE: ONLY TREES WITH DIAMETERS
OF 6" OR GREATER ARE SHOWN





NORMAN M. GREENE
AND C.G. GREENE
6712 WESTMORELAND AVENUE
TAKOMA PARK, MD 20912
5020/557

TREE
PROTECTION

LIBERATO G. D'AMBROSIO
AND HOPE N. DOYLE-D'AMBROSIO
6710 WESTMORELAND AVENUE
TAKOMA PARK, MD 20912
20880/232

OLUNWAIKE OMOLOLA ADEYEMI
6708 WESTMORELAND AVENUE
TAKOMA PARK, MD 20912
36693/1

20' WSSC
PERMANENT
EASEMENT

NEW 8" S

TREE
PROTECTION

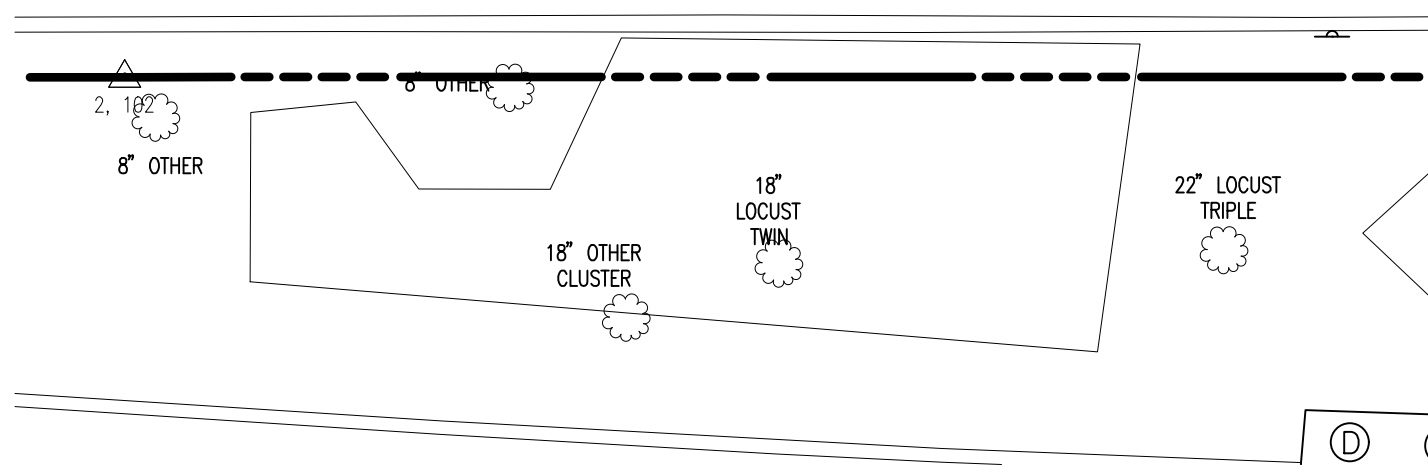
REMOVE 26"
WHITE OAK

CONNECT NEW 1½" WHC TO
EX. WHC. ABANDON UNUSED
PORTION OF EX. WHC

FRANCES V. MCCRAE
6725 EASTERN AVENUE
TAKOMA PARK, MD 20912
5443/114

JAMES R. HENDERSON
AND D.E. HENDERSON
6721 EASTERN AVENUE
TAKOMA PARK, MD 20912
5080/95

JOHN SCORZA AND LISA MORAN
6717 EASTERN AVENUE
TAKOMA PARK, MD 20912
18250/64

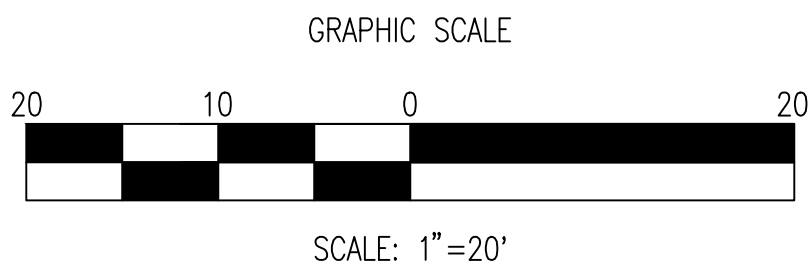


PRELIMINARY TREE REMOVAL PLAN FOR HDD INSTALLATION
6721 EASTERN AVENUE

SCALE: 1"=20'

**NOTE: PROPOSED TREE REMOVAL
SUBJECT TO CHANGE
UPON FURTHER DESIGN**

NOTE: ONLY TREES WITH DIAMETERS
OF 6" OR GREATER ARE SHOWN



WASHINGTON SUBURBAN
SANITARY COMMISSION



THESE DOCUMENTS CONTAIN
PRIVILEGED AND CONFIDENTIAL
INFORMATION WHICH SHALL NOT
BE REDISTRIBUTED WITHOUT
PRIOR WSSC APPROVAL

ENGINEER:

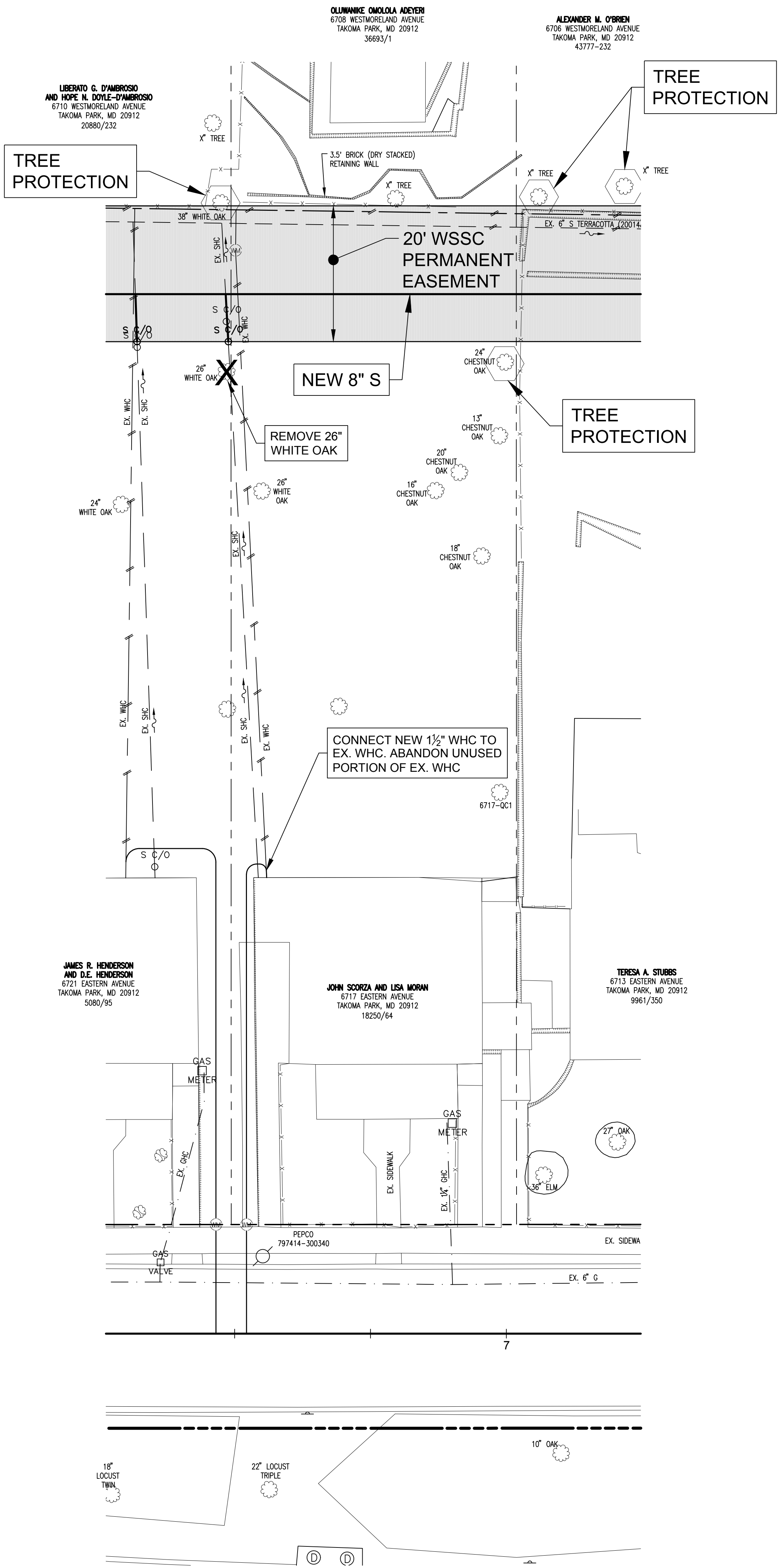
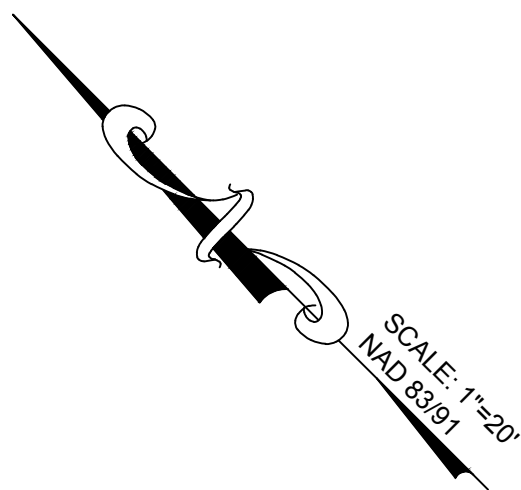
NAME: THE WILSON T. BALLARD COMPANY
ADDRESS: 17 GWYNNS MILL COURT
OWINGS MILLS, MD 21117

PROPERTY INFORMATION

OWNER: JAMES R. HENDERSON
D.E. HENDERSON
ADDRESS: 6721 EASTERN AVENUE
TAKOMA PARK, MD 20912

WHEATON ELECTION DISTRICT NO. 11
TAKOMA PARK
WATER AND SEWER RELOCATIONS
TAKOMA PARK, MONTGOMERY COUNTY, MARYLAND

CONTRACT
BR/CR/LR5355C12
SEPTEMBER 1, 2017

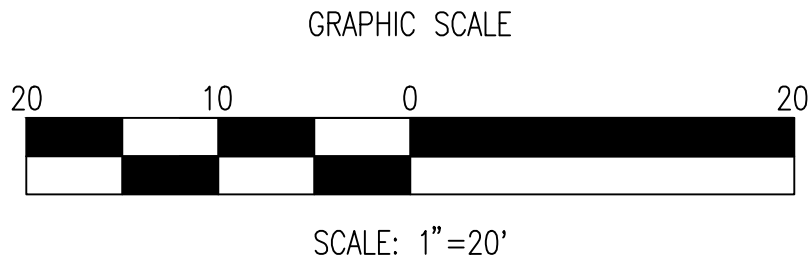


PRELIMINARY TREE REMOVAL PLAN FOR HDD INSTALLATION
6717 EASTERN AVENUE

SCALE: 1"=20'

**NOTE: PROPOSED TREE REMOVAL
SUBJECT TO CHANGE
UPON FURTHER DESIGN**

NOTE: ONLY TREES WITH DIAMETERS
OF 6" OR GREATER ARE SHOWN



WASHINGTON SUBURBAN
SANITARY COMMISSION



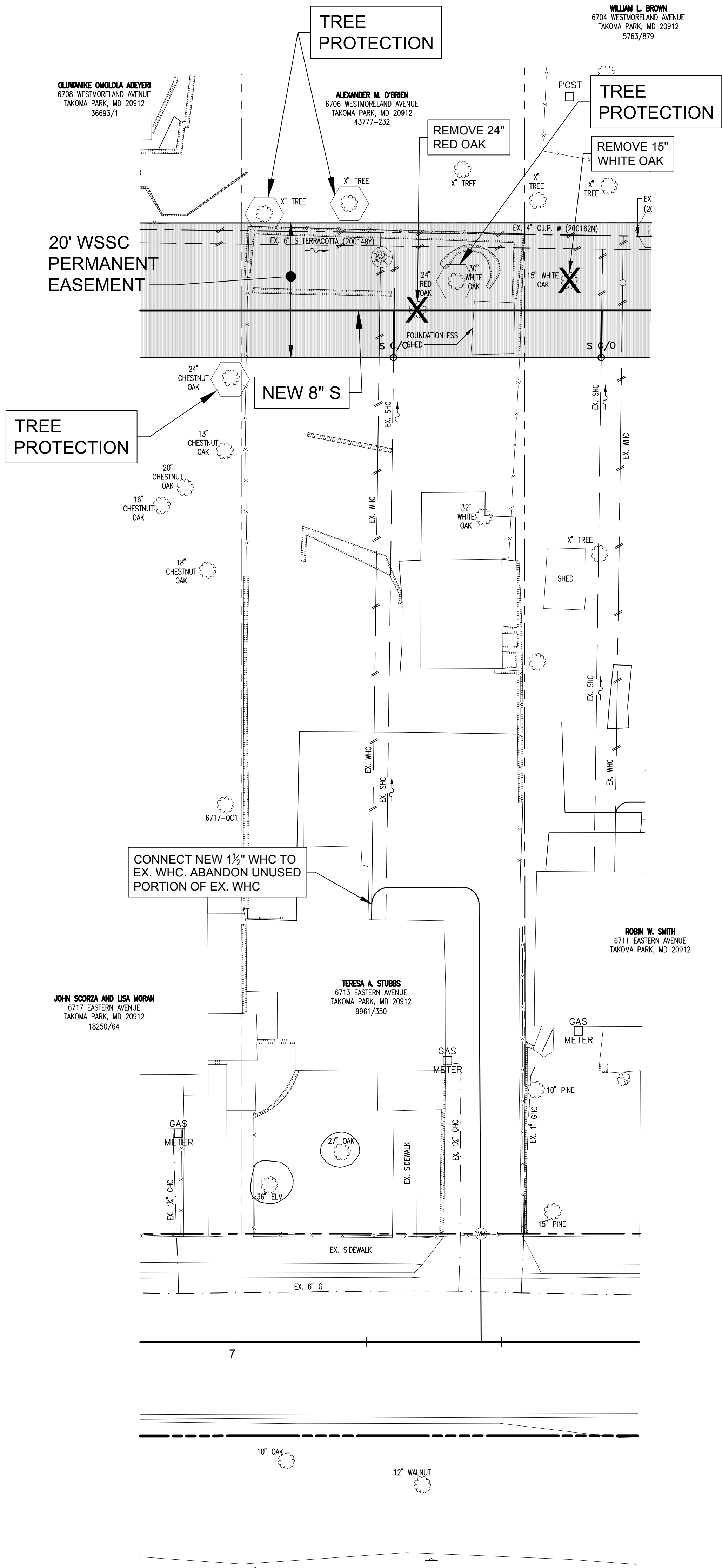
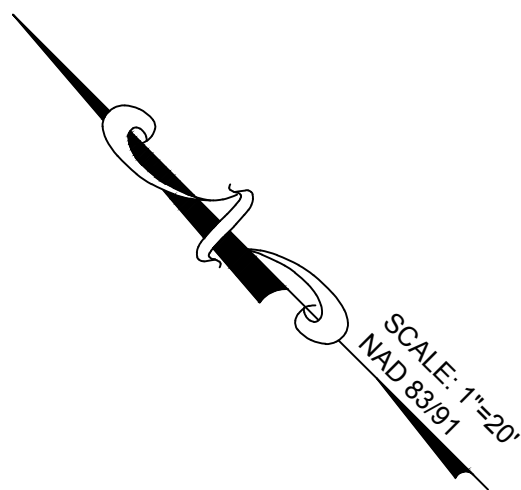
THESE DOCUMENTS CONTAIN
PRIVILEGED AND CONFIDENTIAL
INFORMATION WHICH SHALL NOT
BE REDISTRIBUTED WITHOUT
PRIOR WSSC APPROVAL

ENGINEER:
NAME: THE WILSON T. BALLARD COMPANY
ADDRESS: 17 GWYNNS MILL COURT
OWINGS MILLS, MD 21117

PROPERTY INFORMATION
OWNER: JOHN SCORZA
LISA MORAN
ADDRESS: 6717 EASTERN AVENUE
TAKOMA PARK, MD 20912

WHEATON ELECTION DISTRICT NO. 11
TAKOMA PARK
WATER AND SEWER RELOCATIONS
TAKOMA PARK, MONTGOMERY COUNTY, MARYLAND

CONTRACT
BR/CR/LR5355C12
SEPTEMBER 1, 2017

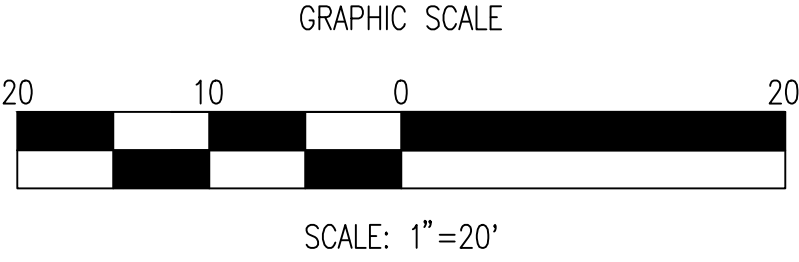


PRELIMINARY TREE REMOVAL PLAN FOR HDD INSTALLATION
6713 EASTERN AVENUE

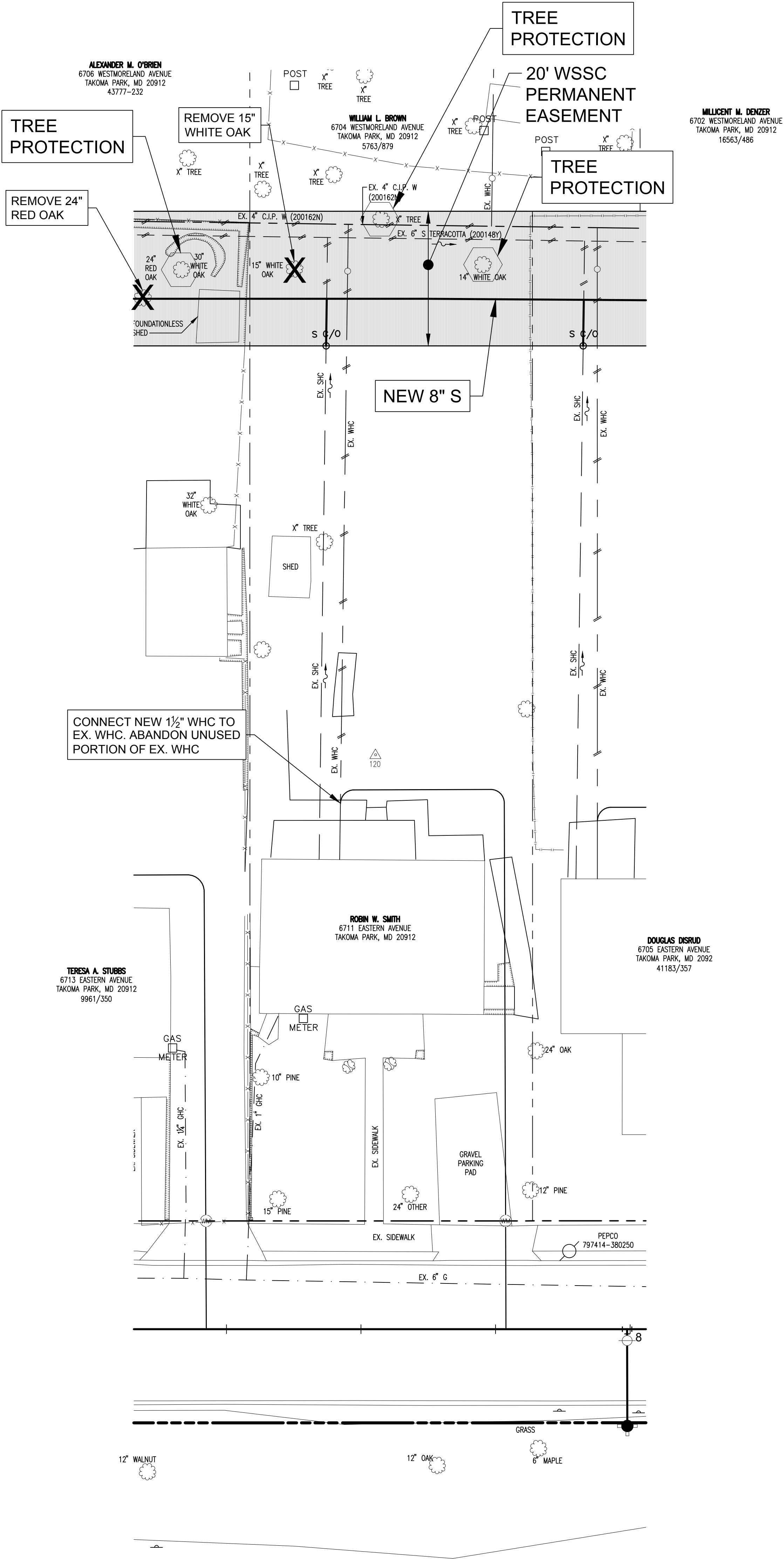
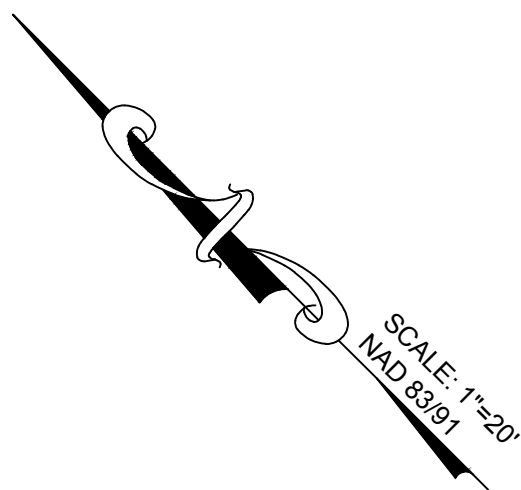
SCALE: 1"=20'

**NOTE: PROPOSED TREE REMOVAL
SUBJECT TO CHANGE
UPON FURTHER DESIGN**

NOTE: ONLY TREES WITH DIAMETERS
OF 6" OR GREATER ARE SHOWN



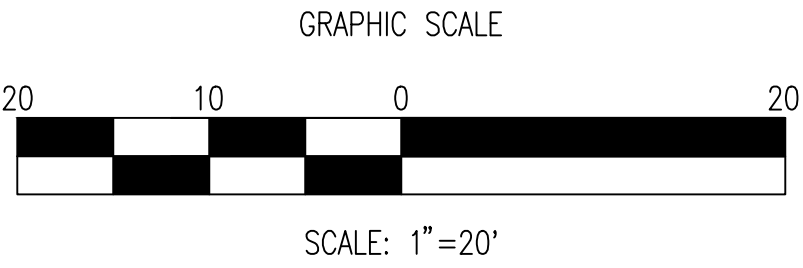
WASHINGTON SUBURBAN SANITARY COMMISSION 	THESE DOCUMENTS CONTAIN PRIVILEGED AND CONFIDENTIAL INFORMATION WHICH SHALL NOT BE REDISTRIBUTED WITHOUT PRIOR WSSC APPROVAL	ENGINEER: NAME: THE WILSON T. BALLARD COMPANY ADDRESS: 17 GWYNNS MILL COURT OWINGS MILLS, MD 21117	PROPERTY INFORMATION OWNER: TERESA A. STUBBS ADDRESS: 6713 EASTERN AVENUE TAKOMA PARK, MD 20912	WHEATON ELECTION DISTRICT NO. 11 TAKOMA PARK WATER AND SEWER RELOCATIONS TAKOMA PARK, MONTGOMERY COUNTY, MARYLAND	CONTRACT BR/CR/LR5355C12 SEPTEMBER 1, 2017
--	--	--	---	---	--

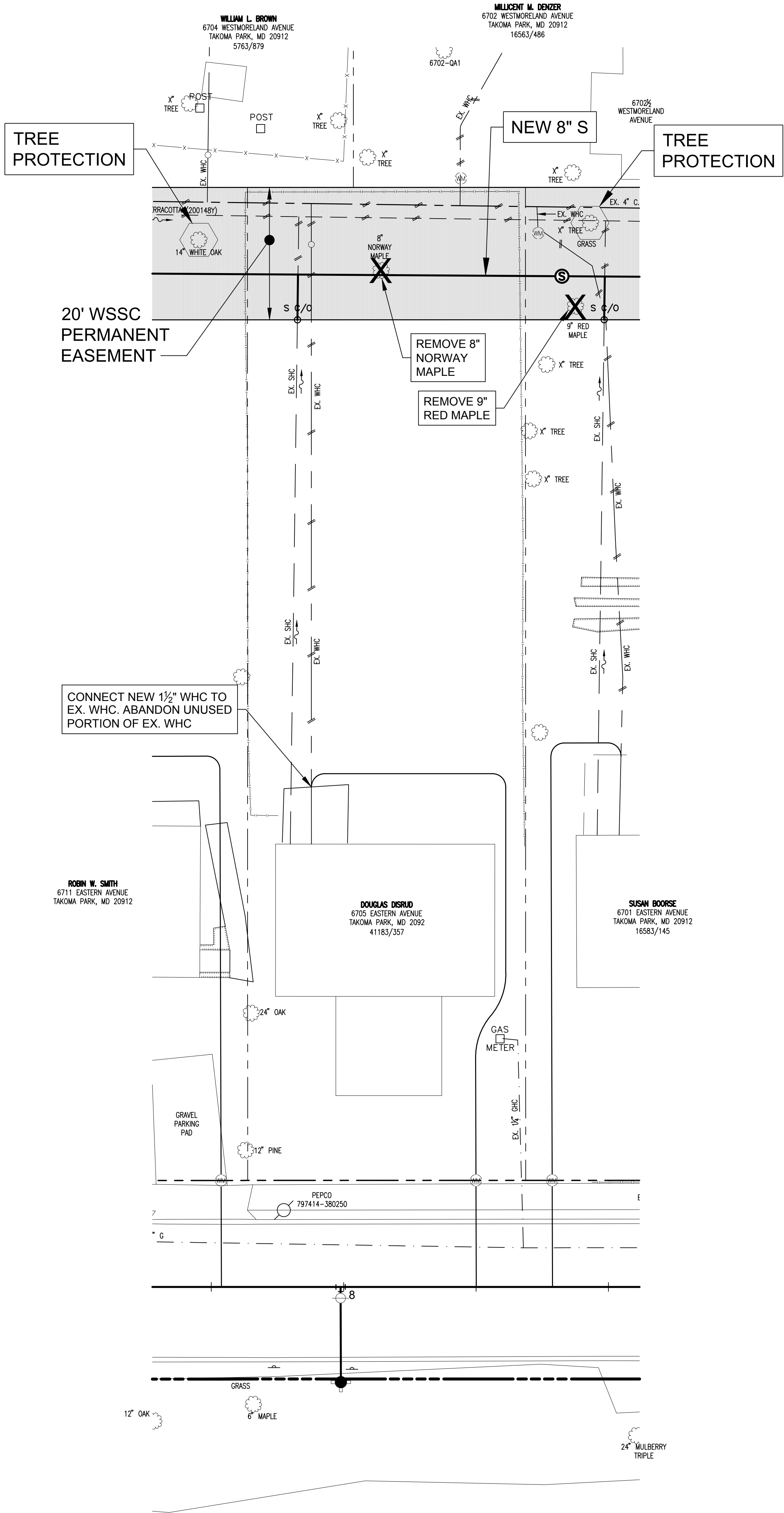
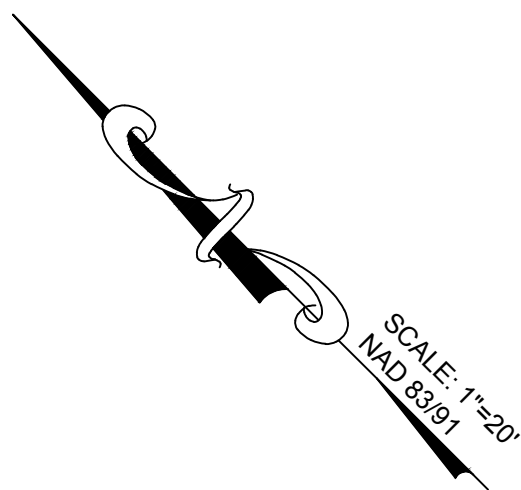


PRELIMINARY TREE REMOVAL PLAN FOR HDD INSTALLATION
6711 EASTERN AVENUE
SCALE: 1"=20'

**NOTE: PROPOSED TREE REMOVAL
SUBJECT TO CHANGE
UPON FURTHER DESIGN**

NOTE: ONLY TREES WITH DIAMETERS
OF 6" OR GREATER ARE SHOWN



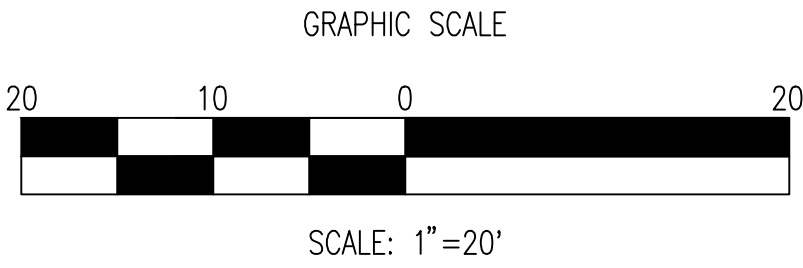


PRELIMINARY TREE REMOVAL PLAN FOR HDD INSTALLATION
6705 EASTERN AVENUE

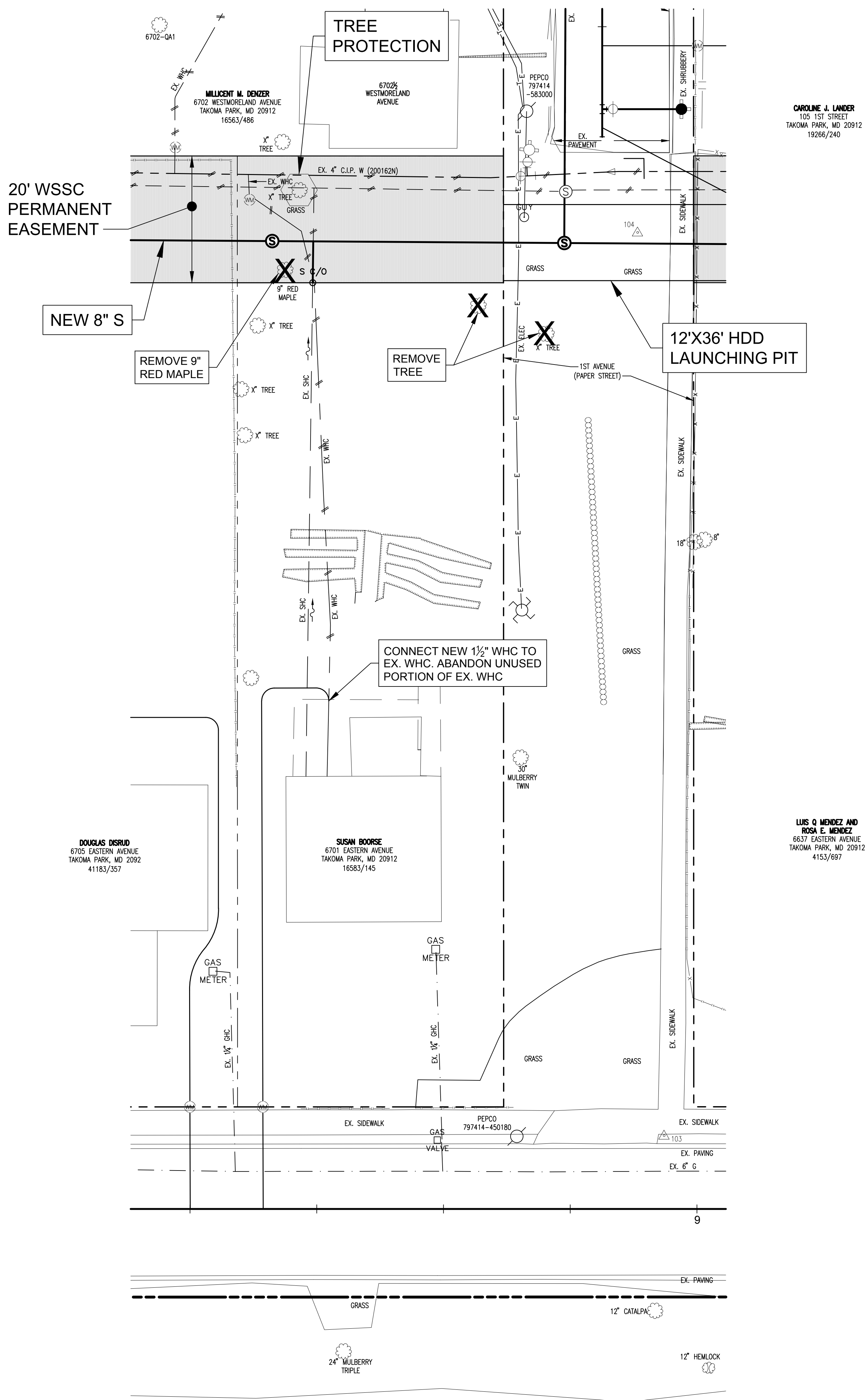
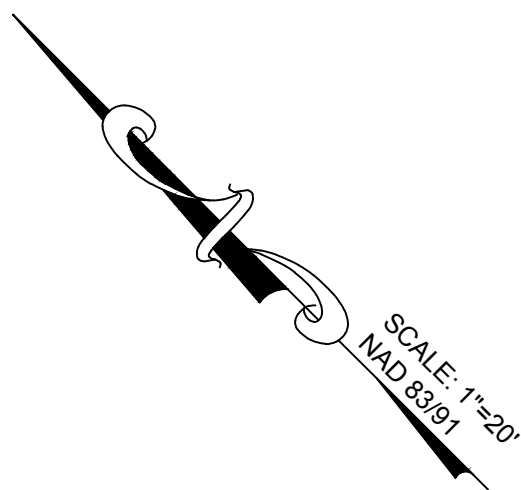
SCALE: 1"=20'

**NOTE: PROPOSED TREE REMOVAL
SUBJECT TO CHANGE
UPON FURTHER DESIGN**

NOTE: ONLY TREES WITH DIAMETERS
OF 6" OR GREATER ARE SHOWN



WASHINGTON SUBURBAN SANITARY COMMISSION 	THESE DOCUMENTS CONTAIN PRIVILEGED AND CONFIDENTIAL INFORMATION WHICH SHALL NOT BE REDISTRIBUTED WITHOUT PRIOR WSSC APPROVAL	ENGINEER: NAME: THE WILSON T. BALLARD COMPANY ADDRESS: 17 GWYNNS MILL COURT OWINGS MILLS, MD 21117	PROPERTY INFORMATION OWNER: DOUGLAS DISRUD ADDRESS: 6705 EASTERN AVENUE TAKOMA PARK, MD 20912	WHEATON ELECTION DISTRICT NO. 11 TAKOMA PARK WATER AND SEWER RELOCATIONS TAKOMA PARK, MONTGOMERY COUNTY, MARYLAND	CONTRACT BR/CR/LR5355C12 SEPTEMBER 1, 2017
--	--	--	---	---	--

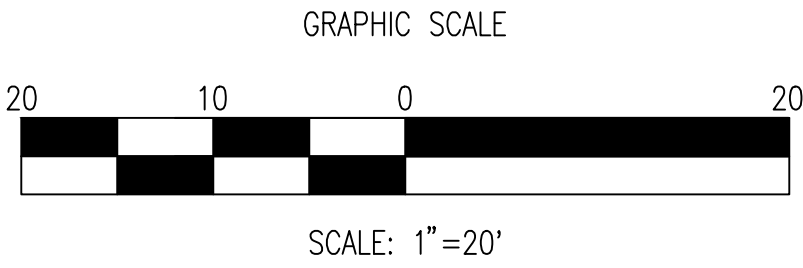


PRELIMINARY TREE REMOVAL PLAN FOR HDD INSTALLATION
6701 EASTERN AVENUE

SCALE: 1"=20'

**NOTE: PROPOSED TREE REMOVAL
SUBJECT TO CHANGE
UPON FURTHER DESIGN**

NOTE: ONLY TREES WITH DIAMETERS
OF 6" OR GREATER ARE SHOWN



WASHINGTON SUBURBAN
SANITARY COMMISSION



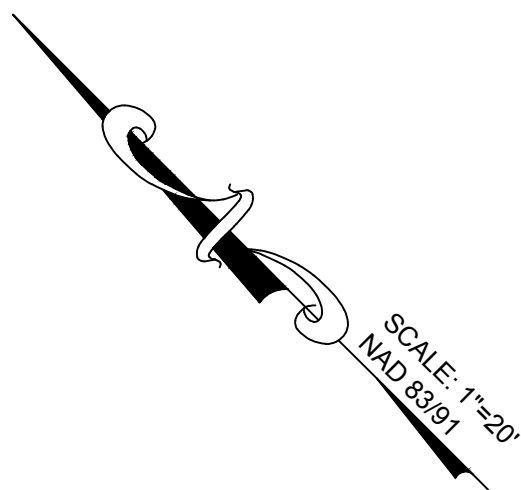
THESE DOCUMENTS CONTAIN
PRIVILEGED AND CONFIDENTIAL
INFORMATION WHICH SHALL NOT
BE REDISTRIBUTED WITHOUT
PRIOR WSSC APPROVAL

ENGINEER:
NAME: THE WILSON T. BALLARD COMPANY
ADDRESS: 17 GWYNNS MILL COURT
OWINGS MILLS, MD 21117

PROPERTY INFORMATION
OWNER: SUSAN BOORSE
ADDRESS: 6701 EASTERN AVENUE
TAKOMA PARK, MD 20912

WHEATON ELECTION DISTRICT NO. 11
TAKOMA PARK
WATER AND SEWER RELOCATIONS
TAKOMA PARK, MONTGOMERY COUNTY, MARYLAND

CONTRACT
BR/CR/LR5355C12
SEPTEMBER 1, 2017



12'X36' HDD
LAUNCHING PIT

TREE
PROTECTION

20' WSSC
PERMANENT
EASEMENT

TREE
PROTECTION

NEW 8" S

REMOVE
TREE

CONNECT NEW 1½" WHC TO
EX. WHC. ABANDON UNUSED
PORTION OF EX. WHC

LUIS Q. MENDEZ AND
ROSA E. MENDEZ
6637 EASTERN AVENUE
TAKOMA PARK, MD 20912
4153/697

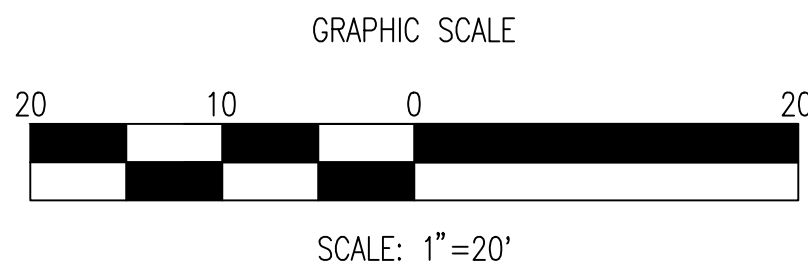
CHRISTIAN W. BOWMAN AND
ELIZABETH WINN BOWMAN
6633 EASTERN AVENUE
TAKOMA PARK, MD 20912
37927/255

PRELIMINARY TREE REMOVAL PLAN FOR HDD INSTALLATION
6637 EASTERN AVENUE

SCALE: 1"=20'

**NOTE: PROPOSED TREE REMOVAL
SUBJECT TO CHANGE
UPON FURTHER DESIGN**

NOTE: ONLY TREES WITH DIAMETERS
OF 6" OR GREATER ARE SHOWN



WASHINGTON SUBURBAN
SANITARY COMMISSION



THESE DOCUMENTS CONTAIN
PRIVILEGED AND CONFIDENTIAL
INFORMATION WHICH SHALL NOT
BE REDISTRIBUTED WITHOUT
PRIOR WSSC APPROVAL

ENGINEER:

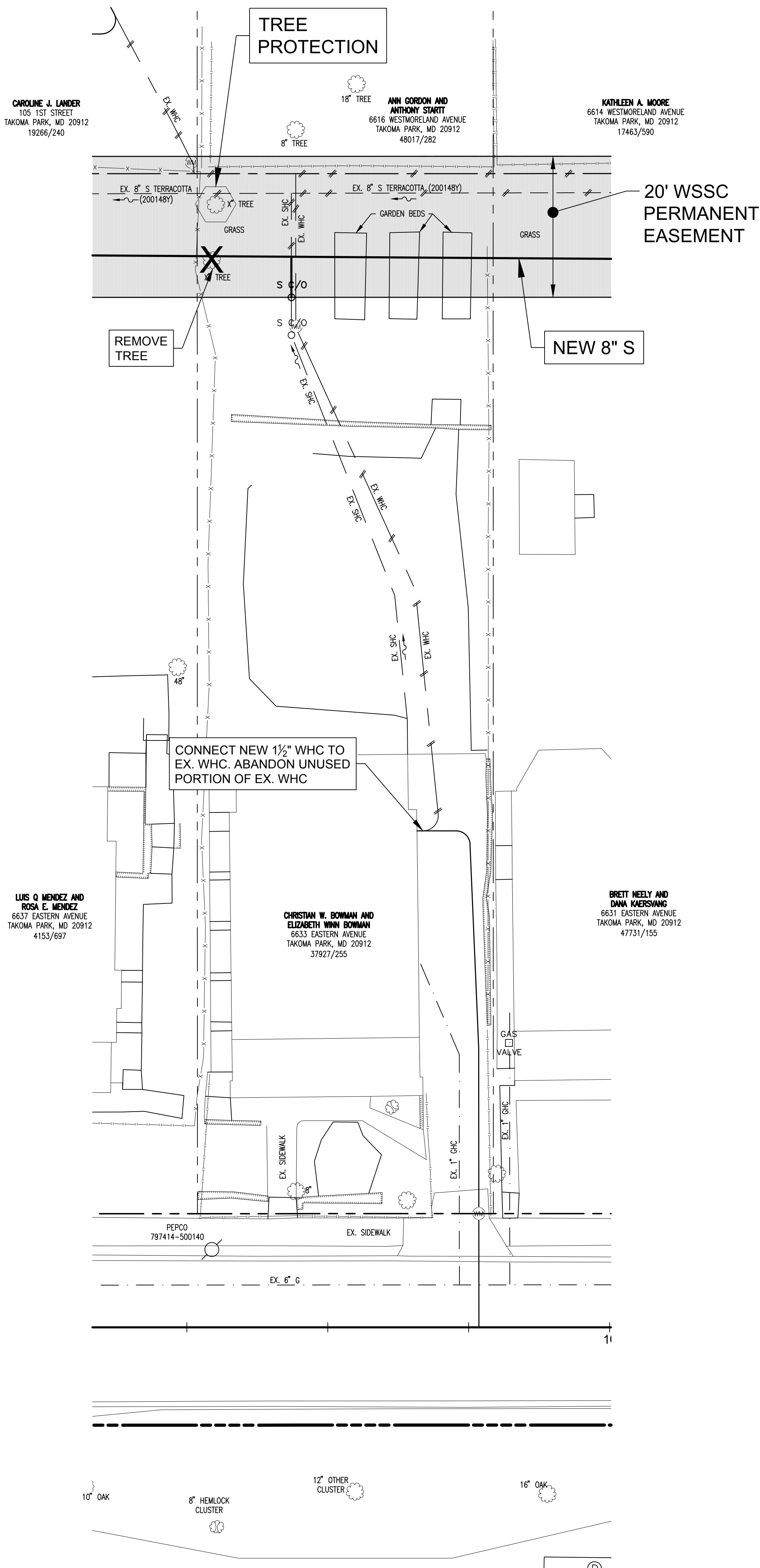
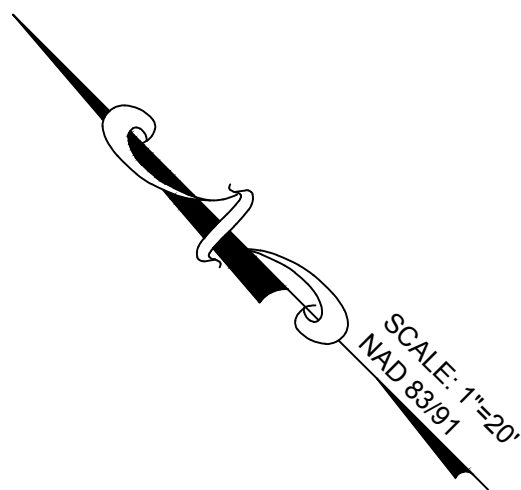
NAME: THE WILSON T. BALLARD COMPANY
ADDRESS: 17 GWYNNS MILL COURT
OWINGS MILLS, MD 21117

PROPERTY INFORMATION

OWNER: LUIS Q. MENDEZ
ROSA E. MENDEZ
ADDRESS: 6637 EASTERN AVENUE
TAKOMA PARK, MD 20912

WHEATON ELECTION DISTRICT NO. 11
TAKOMA PARK
WATER AND SEWER RELOCATIONS
TAKOMA PARK, MONTGOMERY COUNTY, MARYLAND

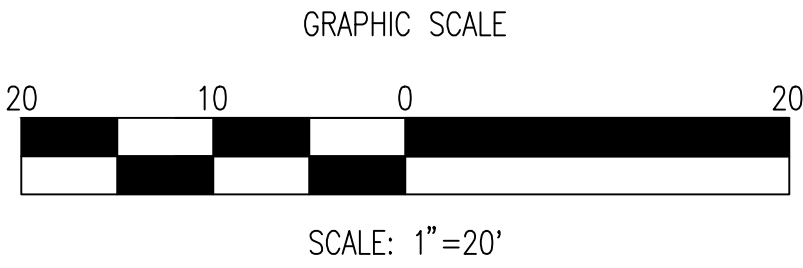
CONTRACT
BR/CR/LR5355C12
SEPTEMBER 1, 2017

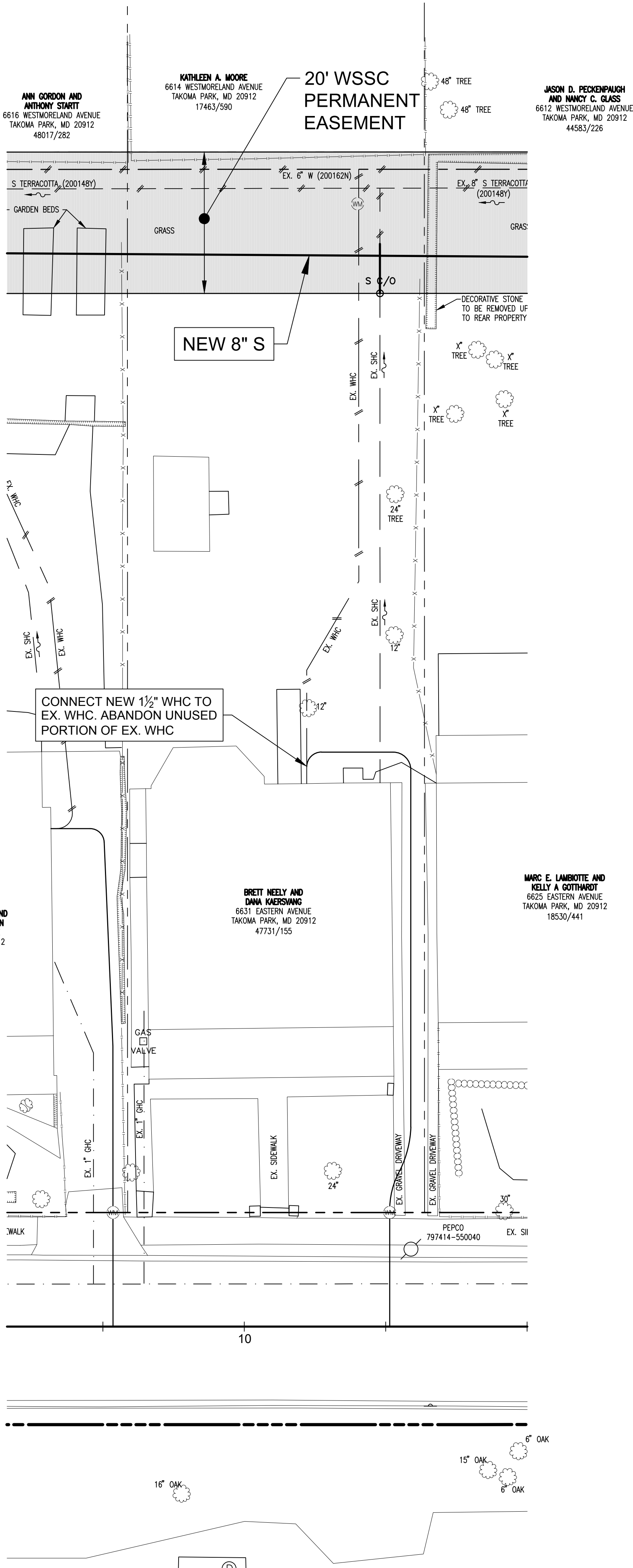
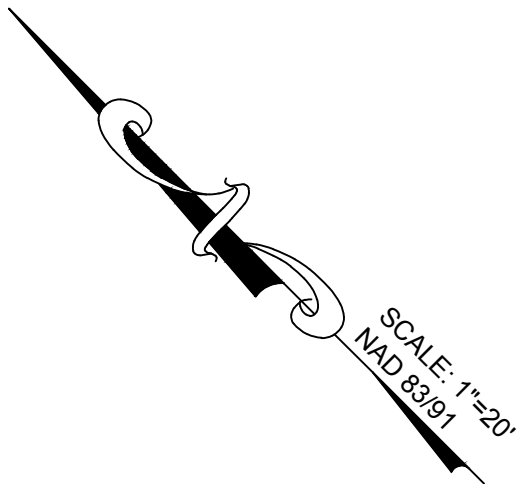


PRELIMINARY TREE REMOVAL PLAN FOR HDD INSTALLATION
6633 EASTERN AVENUE
SCALE: 1"=20'

**NOTE: PROPOSED TREE REMOVAL
SUBJECT TO CHANGE
UPON FURTHER DESIGN**

NOTE: ONLY TREES WITH DIAMETERS
OF 6" OR GREATER ARE SHOWN



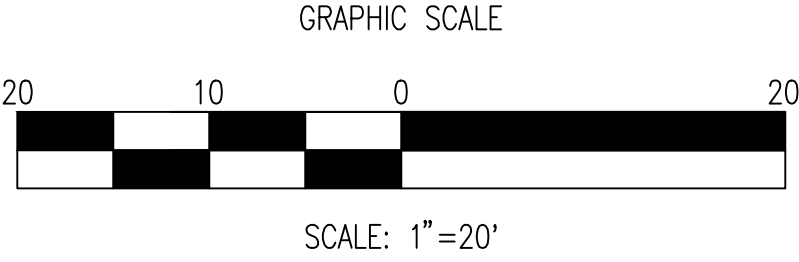


PRELIMINARY TREE REMOVAL PLAN FOR HDD INSTALLATION
6631 EASTERN AVENUE

SCALE: 1"=20'

**NOTE: PROPOSED TREE REMOVAL
SUBJECT TO CHANGE
UPON FURTHER DESIGN**

NOTE: ONLY TREES WITH DIAMETERS
OF 6" OR GREATER ARE SHOWN



WASHINGTON SUBURBAN
SANITARY COMMISSION

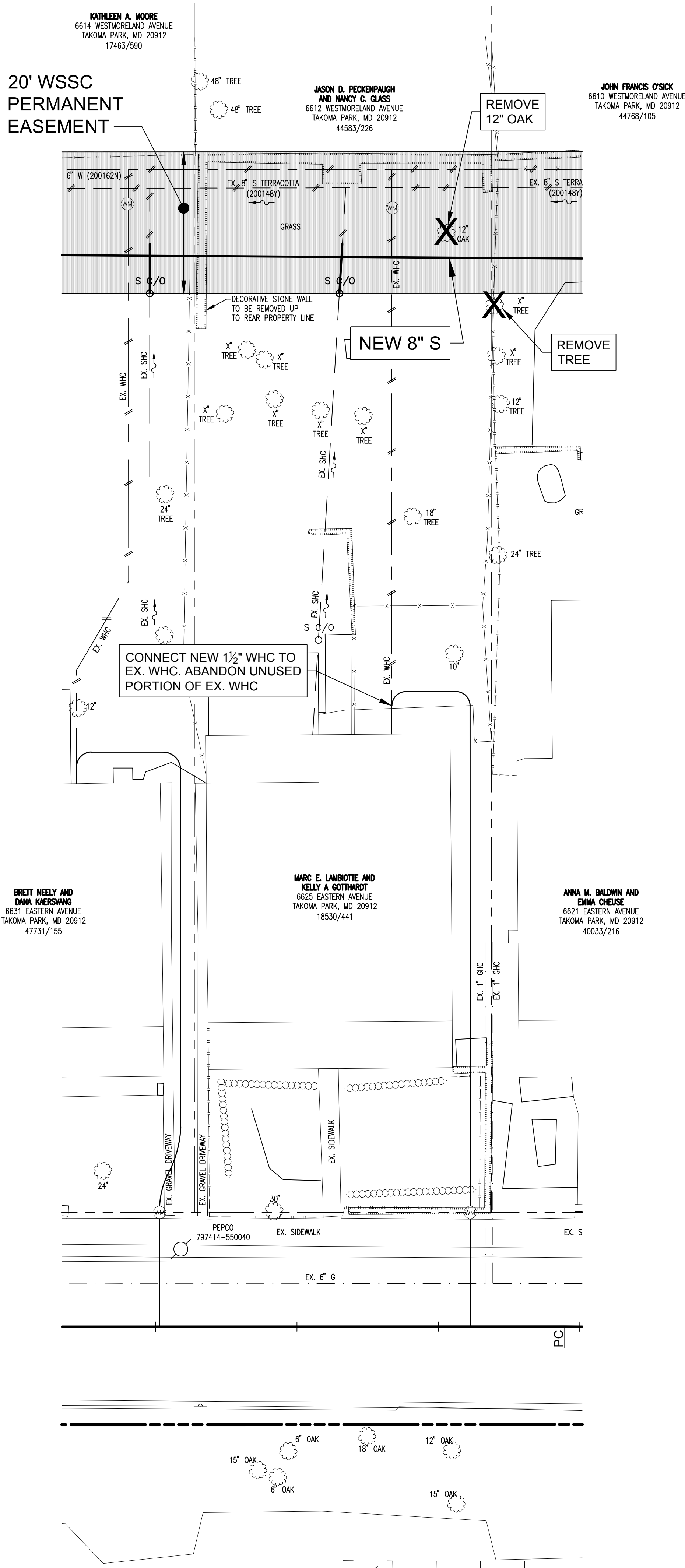
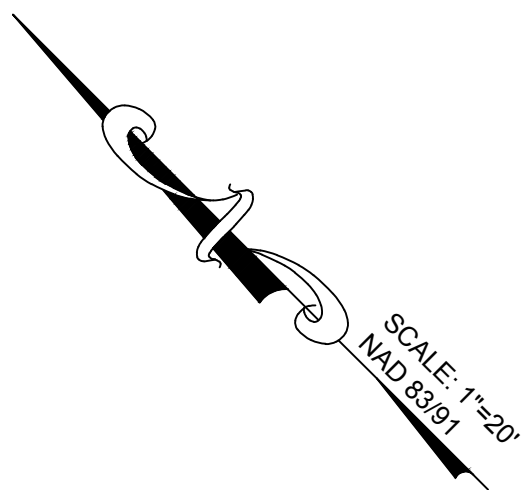
THESE DOCUMENTS CONTAIN
PRIVILEGED AND CONFIDENTIAL
INFORMATION WHICH SHALL NOT
BE REDISTRIBUTED WITHOUT
PRIOR WSSC APPROVAL

ENGINEER:
NAME: THE WILSON T. BALLARD COMPANY
ADDRESS: 17 GWYNNS MILL COURT
OWINGS MILLS, MD 21117

PROPERTY INFORMATION
OWNER: BRETT NEELY
DANA KAERSVANG
ADDRESS: 6631 EASTERN AVENUE
TAKOMA PARK, MD 20912

WHEATON ELECTION DISTRICT NO. 11
TAKOMA PARK
WATER AND SEWER RELOCATIONS
TAKOMA PARK, MONTGOMERY COUNTY, MARYLAND

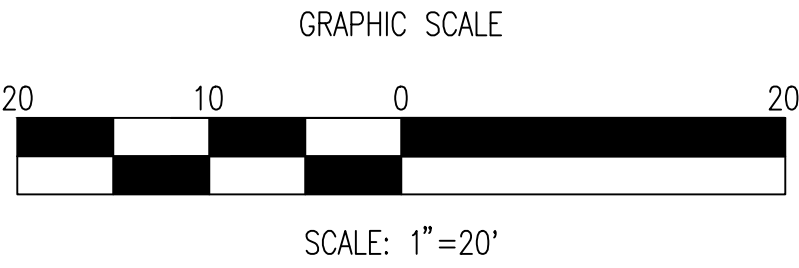
CONTRACT
BR/CR/LR5355C12
SEPTEMBER 1, 2017

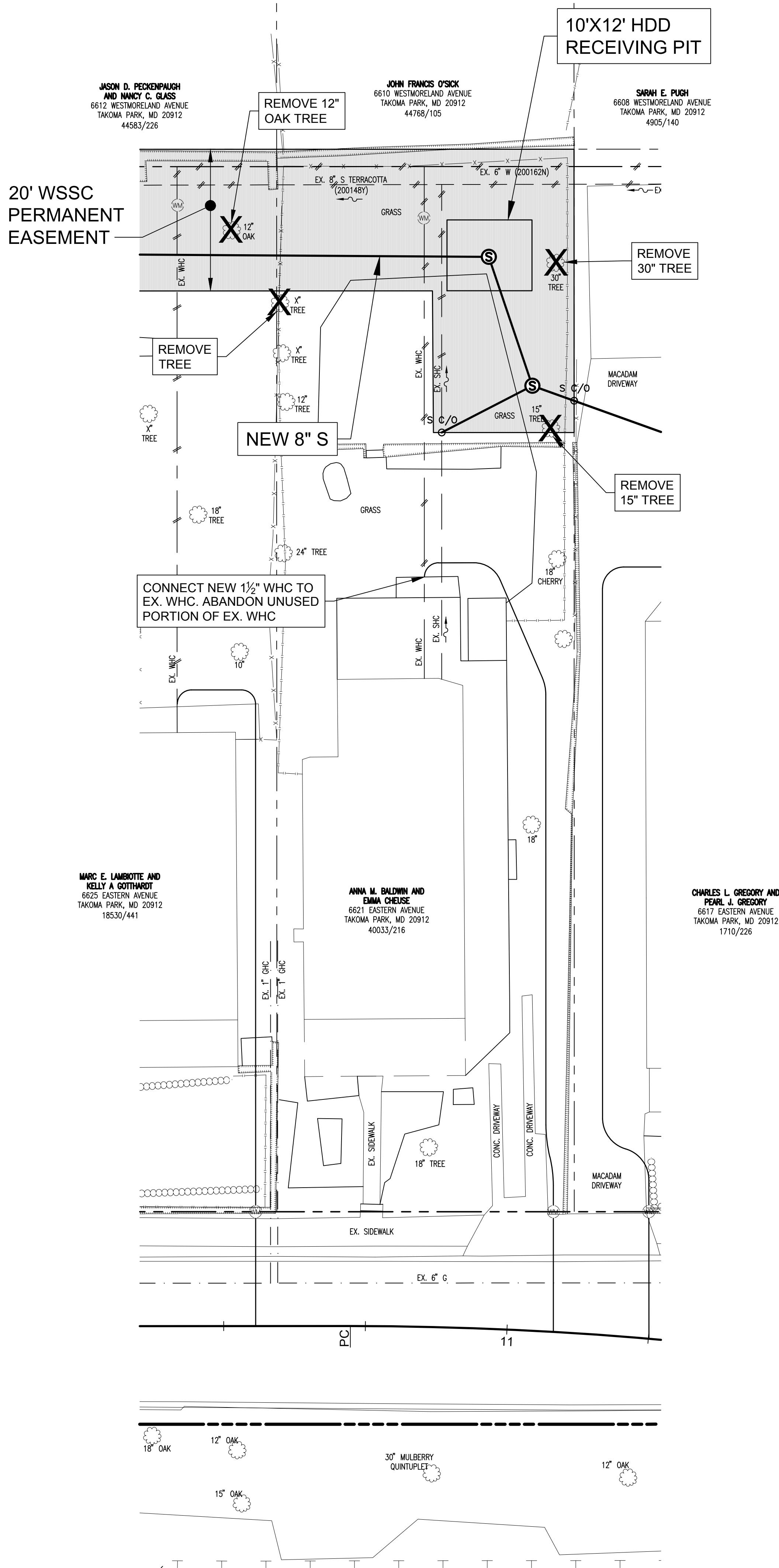
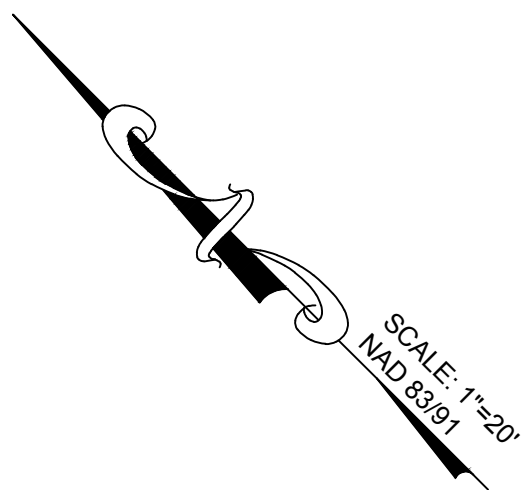


PRELIMINARY TREE REMOVAL PLAN FOR HDD INSTALLATION
6625 EASTERN AVENUE
SCALE: 1"=20'

**NOTE: PROPOSED TREE REMOVAL
SUBJECT TO CHANGE
UPON FURTHER DESIGN**

NOTE: ONLY TREES WITH DIAMETERS
OF 6" OR GREATER ARE SHOWN



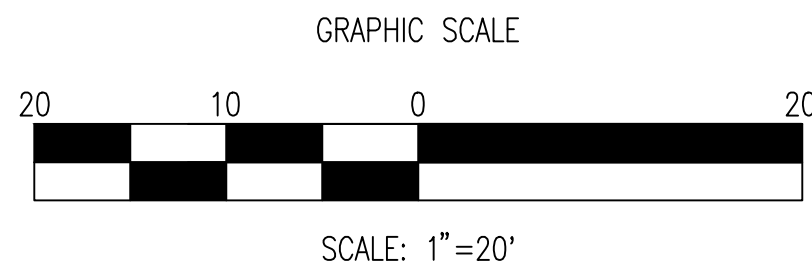


PRELIMINARY TREE REMOVAL PLAN FOR HDD INSTALLATION
6621 EASTERN AVENUE

SCALE: 1"=20'

**NOTE: PROPOSED TREE REMOVAL
SUBJECT TO CHANGE
UPON FURTHER DESIGN**

NOTE: ONLY TREES WITH DIAMETERS
OF 6" OR GREATER ARE SHOWN



WASHINGTON SUBURBAN
SANITARY COMMISSION



THESE DOCUMENTS CONTAIN
PRIVILEGED AND CONFIDENTIAL
INFORMATION WHICH SHALL NOT
BE REDISTRIBUTED WITHOUT
PRIOR WSSC APPROVAL

ENGINEER:

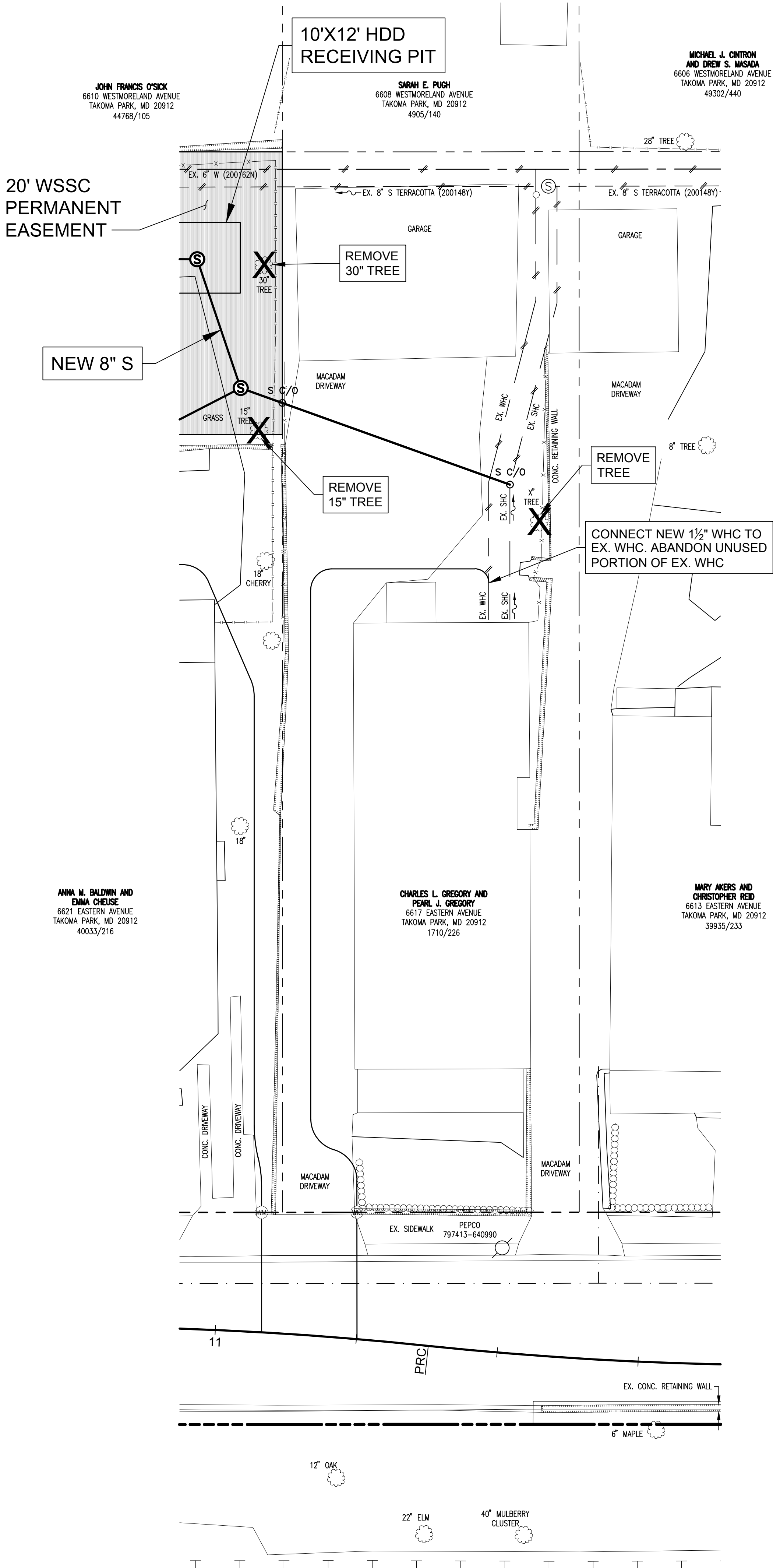
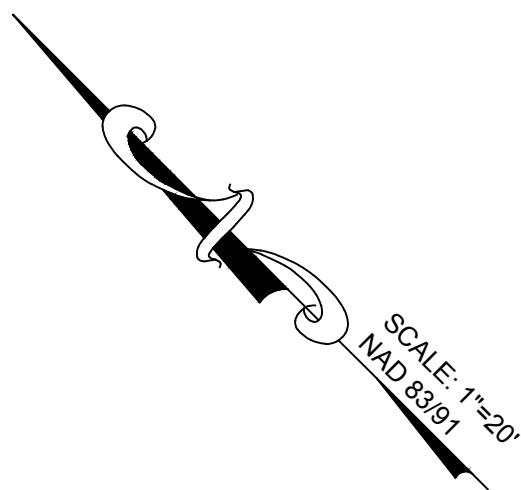
NAME: THE WILSON T. BALLARD COMPANY
ADDRESS: 17 GWYNNS MILL COURT
OWINGS MILLS, MD 21117

PROPERTY INFORMATION

OWNER: ANNA M. BALDWIN
EMMA CHEUSE
ADDRESS: 6621 EASTERN AVENUE
TAKOMA PARK, MD 20912

WHEATON ELECTION DISTRICT NO. 11
TAKOMA PARK
WATER AND SEWER RELOCATIONS
TAKOMA PARK, MONTGOMERY COUNTY, MARYLAND

CONTRACT
BR/CR/LR5355C12
SEPTEMBER 1, 2017

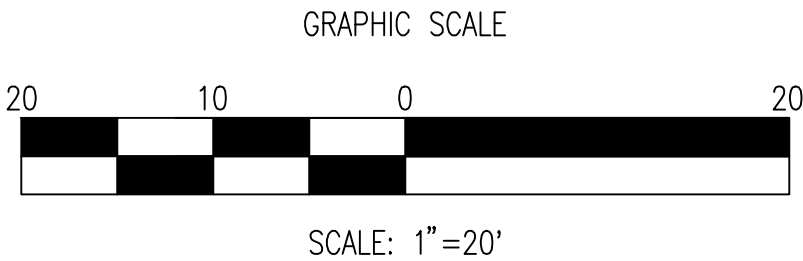


PRELIMINARY TREE REMOVAL PLAN FOR HDD INSTALLATION
6617 EASTERN AVENUE

SCALE: 1"=20'

**NOTE: PROPOSED TREE REMOVAL
SUBJECT TO CHANGE
UPON FURTHER DESIGN**

NOTE: ONLY TREES WITH DIAMETERS
OF 6" OR GREATER ARE SHOWN



WASHINGTON SUBURBAN
SANITARY COMMISSION



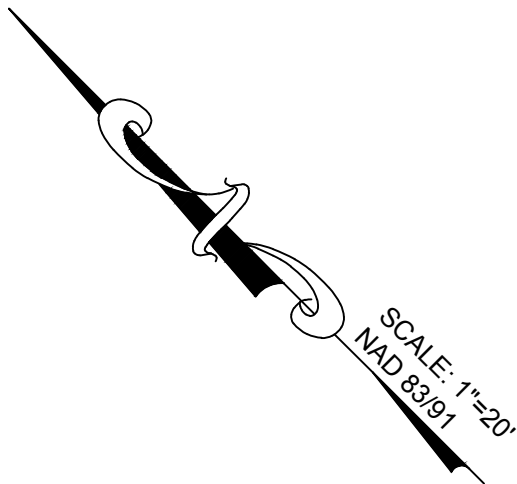
THESE DOCUMENTS CONTAIN
PRIVILEGED AND CONFIDENTIAL
INFORMATION WHICH SHALL NOT
BE REDISTRIBUTED WITHOUT
PRIOR WSSC APPROVAL

ENGINEER:
NAME: THE WILSON T. BALLARD COMPANY
ADDRESS: 17 GWYNNS MILL COURT
OWINGS MILLS, MD 21117

PROPERTY INFORMATION
OWNER: CHARLES L. GREGORY
PEARL J. GREGORY
ADDRESS: 6617 EASTERN AVENUE
TAKOMA PARK, MD 20912

WHEATON ELECTION DISTRICT NO. 11
TAKOMA PARK
WATER AND SEWER RELOCATIONS
TAKOMA PARK, MONTGOMERY COUNTY, MARYLAND

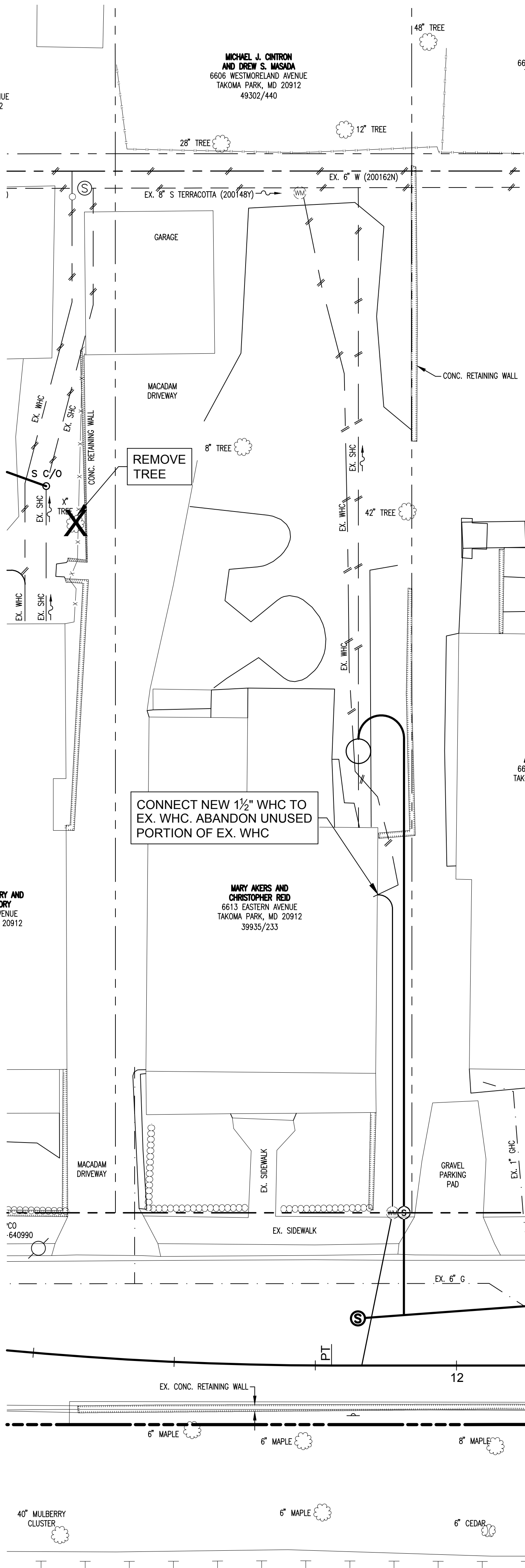
CONTRACT
BR/CR/LR5355C12
SEPTEMBER 1, 2017



SARAH E. PUGH
6608 WESTMORELAND AVENUE
TAKOMA PARK, MD 20912
4905/140

MICHAEL J. CINTRON
AND DREW S. MASADA
6606 WESTMORELAND AVENUE
TAKOMA PARK, MD 20912
49302/440

ELIZABETH B. FINLEY
6604 WESTMORELAND AVENUE
TAKOMA PARK, MD 20912
48220/120



ANNE L. POLANSKY
6609 EASTERN AVENUE
TAKOMA PARK, MD 20912
27298/242

CHARLES L. GREGORY AND
PEARL J. GREGORY
6617 EASTERN AVENUE
TAKOMA PARK, MD 20912
1710/226

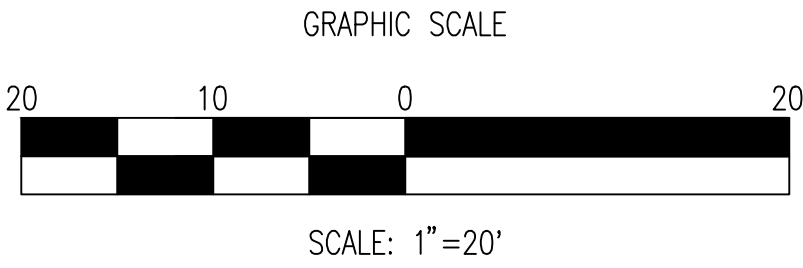
MARY AKERS AND
CHRISTOPHER REID
6613 EASTERN AVENUE
TAKOMA PARK, MD 20912
39935/233

PRELIMINARY TREE REMOVAL PLAN FOR HDD INSTALLATION
6613 EASTERN AVENUE

SCALE: 1"=20'

**NOTE: PROPOSED TREE REMOVAL
SUBJECT TO CHANGE
UPON FURTHER DESIGN**

NOTE: ONLY TREES WITH DIAMETERS
OF 6" OR GREATER ARE SHOWN



WASHINGTON SUBURBAN
SANITARY COMMISSION



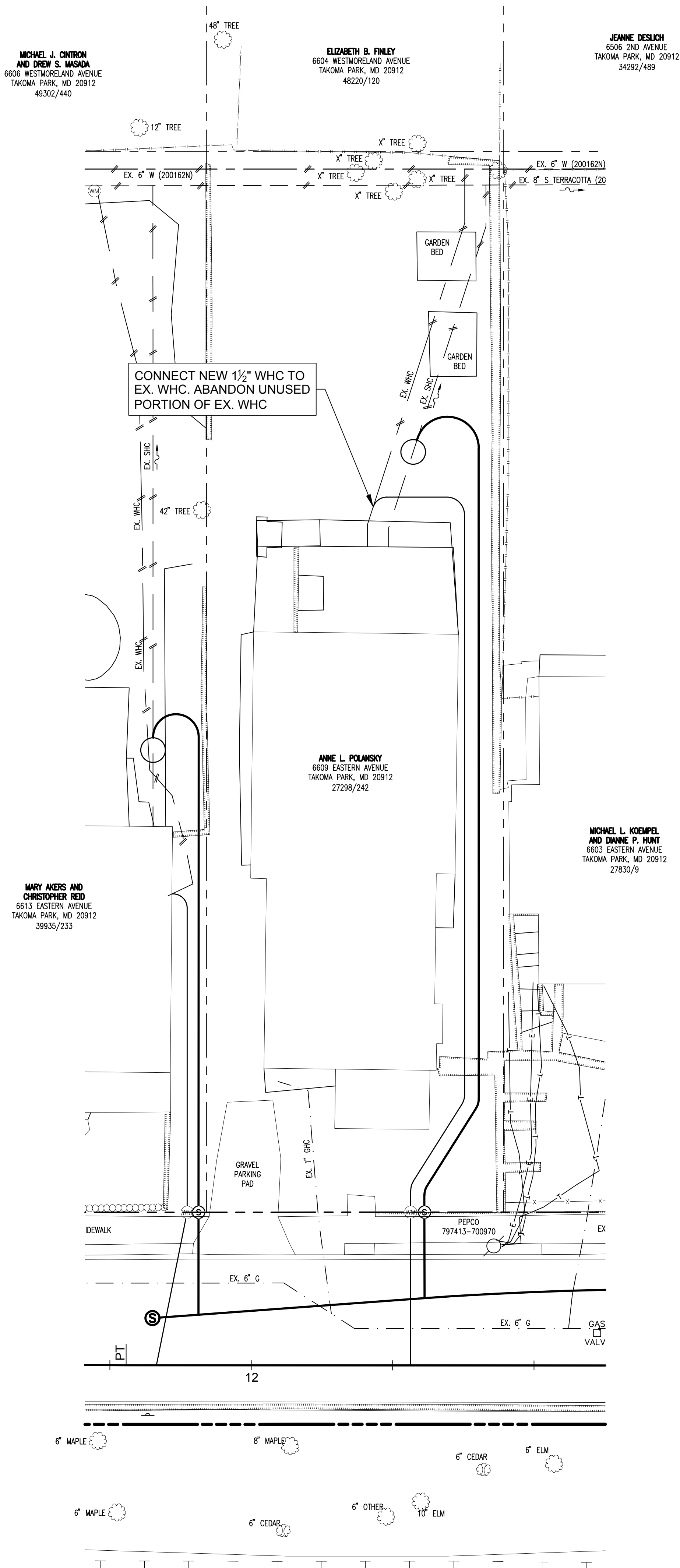
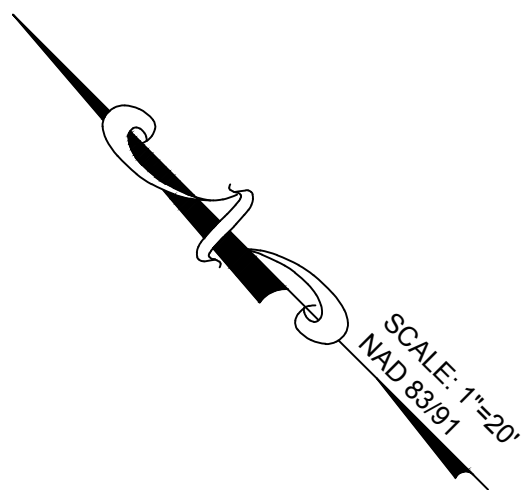
THESE DOCUMENTS CONTAIN
PRIVILEGED AND CONFIDENTIAL
INFORMATION WHICH SHALL NOT
BE REDISTRIBUTED WITHOUT
PRIOR WSSC APPROVAL

ENGINEER:
NAME: THE WILSON T. BALLARD COMPANY
ADDRESS: 17 GWYNNS MILL COURT
OWINGS MILLS, MD 21117

PROPERTY INFORMATION
OWNER: MARY AKERS
CHRISTOPHER REID
ADDRESS: 6613 EASTERN AVENUE
TAKOMA PARK, MD 20912

WHEATON ELECTION DISTRICT NO. 11
TAKOMA PARK
WATER AND SEWER RELOCATIONS
TAKOMA PARK, MONTGOMERY COUNTY, MARYLAND

CONTRACT
BR/CR/LR5355C12
SEPTEMBER 1, 2017

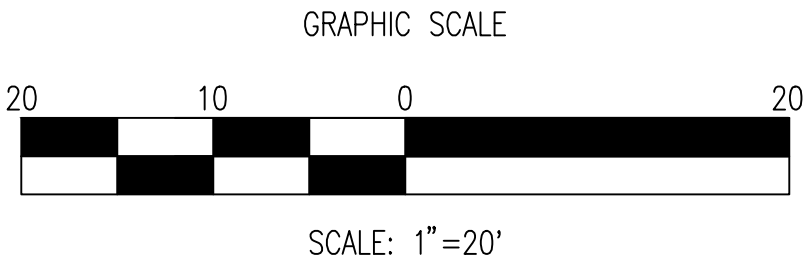


PRELIMINARY TREE REMOVAL PLAN FOR HDD INSTALLATION
6609 EASTERN AVENUE

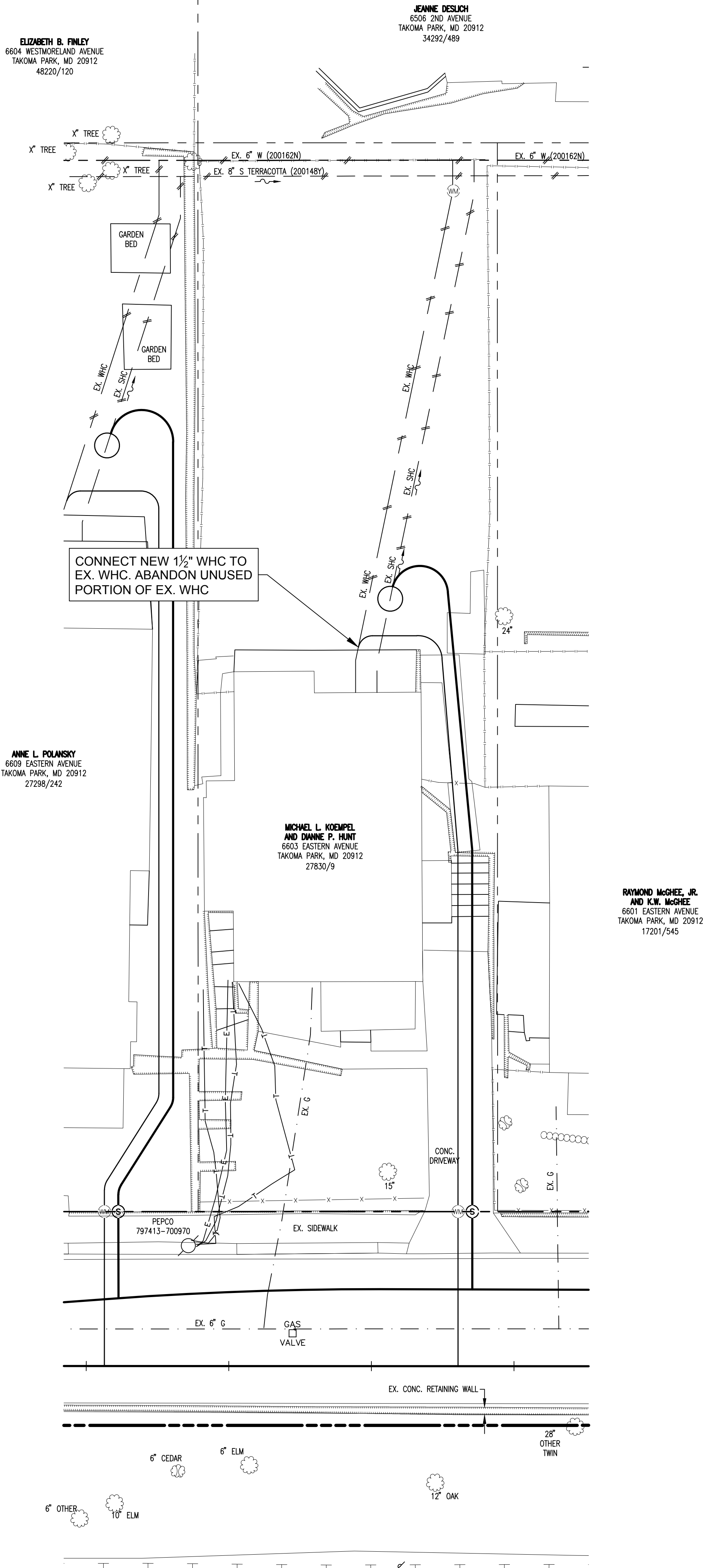
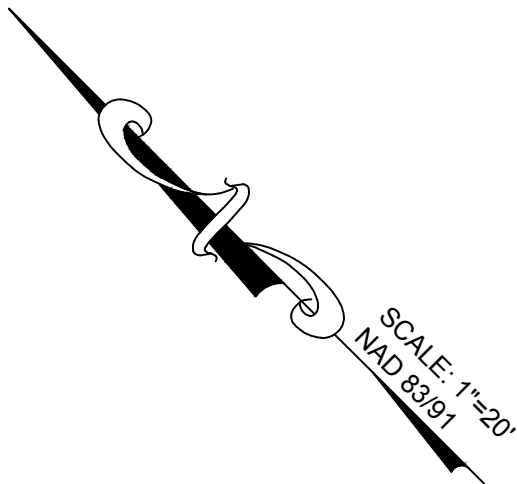
SCALE: 1"=20'

**NOTE: PROPOSED TREE REMOVAL
SUBJECT TO CHANGE
UPON FURTHER DESIGN**

NOTE: ONLY TREES WITH DIAMETERS
OF 6" OR GREATER ARE SHOWN



WASHINGTON SUBURBAN SANITARY COMMISSION 	THESE DOCUMENTS CONTAIN PRIVILEGED AND CONFIDENTIAL INFORMATION WHICH SHALL NOT BE REDISTRIBUTED WITHOUT PRIOR WSSC APPROVAL	ENGINEER: NAME: THE WILSON T. BALLARD COMPANY ADDRESS: 17 GWYNNS MILL COURT OWINGS MILLS, MD 21117	PROPERTY INFORMATION OWNER: ANNE L. POLANSKY ADDRESS: 6609 EASTERN AVENUE TAKOMA PARK, MD 20912	WHEATON ELECTION DISTRICT NO. 11 TAKOMA PARK WATER AND SEWER RELOCATIONS TAKOMA PARK, MONTGOMERY COUNTY, MARYLAND	CONTRACT BR/CR/LR5355C12 SEPTEMBER 1, 2017
--	--	--	---	---	--

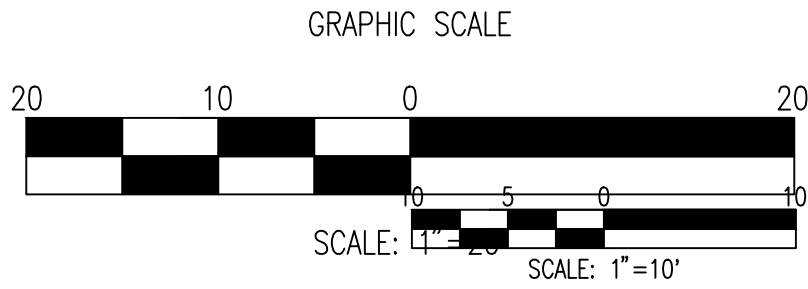


PRELIMINARY TREE REMOVAL PLAN FOR HDD INSTALLATION
6603 EASTERN AVENUE

SCALE: 1"=20'

**NOTE: PROPOSED TREE REMOVAL
SUBJECT TO CHANGE
UPON FURTHER DESIGN**

NOTE: ONLY TREES WITH DIAMETERS
OF 6" OR GREATER ARE SHOWN



WASHINGTON SUBURBAN
SANITARY COMMISSION



THESE DOCUMENTS CONTAIN
PRIVILEGED AND CONFIDENTIAL
INFORMATION WHICH SHALL NOT
BE REDISTRIBUTED WITHOUT
PRIOR WSSC APPROVAL

ENGINEER:

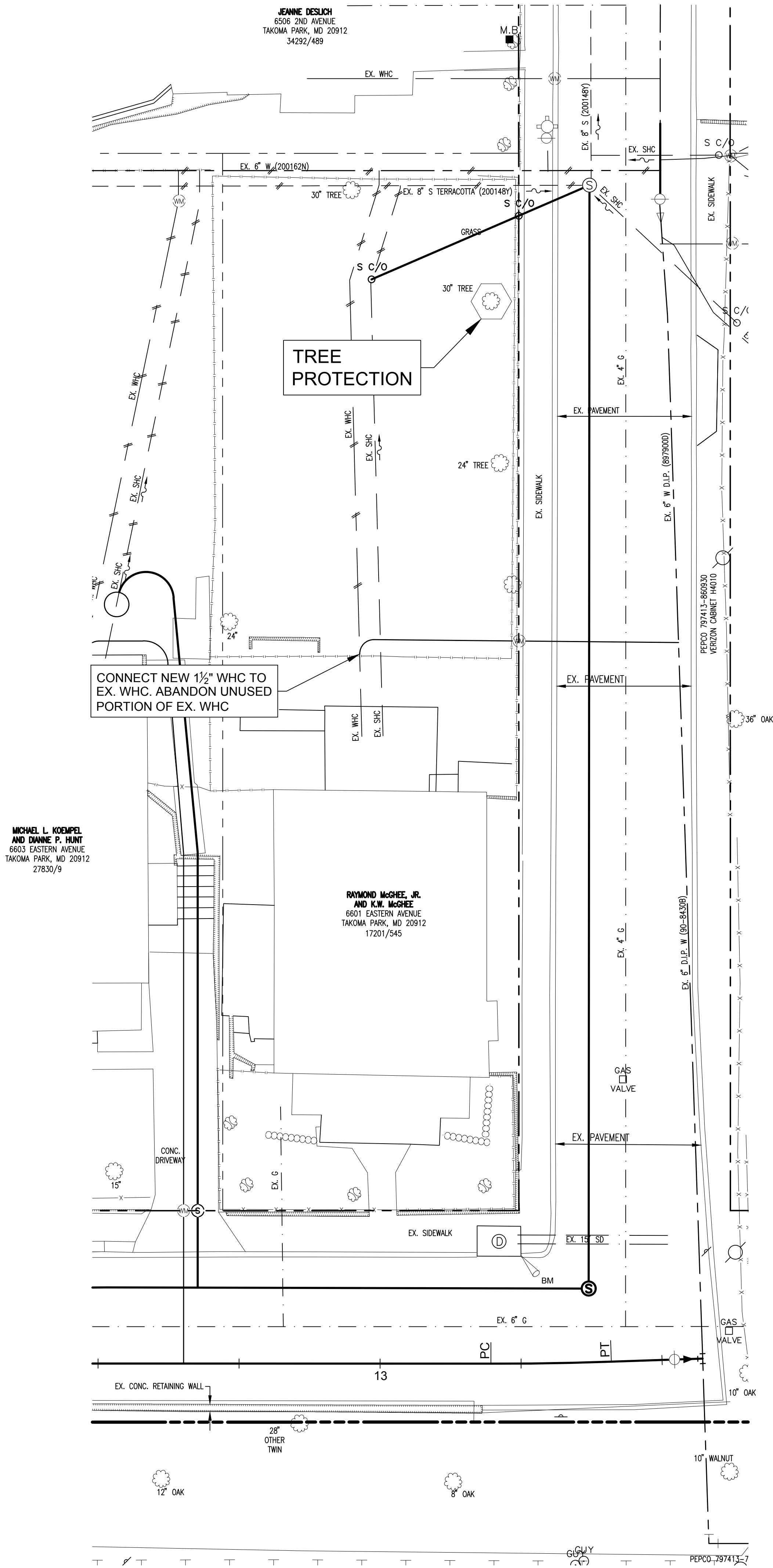
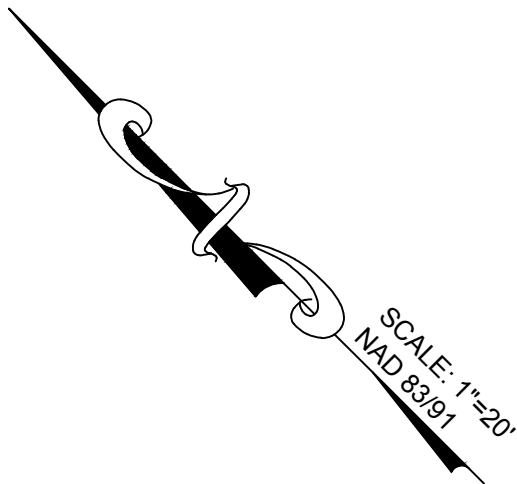
NAME: THE WILSON T. BALLARD COMPANY
ADDRESS: 17 GWYNNS MILL COURT
OWINGS MILLS, MD 21117

PROPERTY INFORMATION

OWNER: MICHAEL L. KOEMPEL
DIANNE P. HUNT
ADDRESS: 6603 EASTERN AVENUE
TAKOMA PARK, MD 20912

WHEATON ELECTION DISTRICT NO. 11
TAKOMA PARK
WATER AND SEWER RELOCATIONS
TAKOMA PARK, MONTGOMERY COUNTY, MARYLAND

CONTRACT
BR/CR/LR5355C12
SEPTEMBER 1, 2017

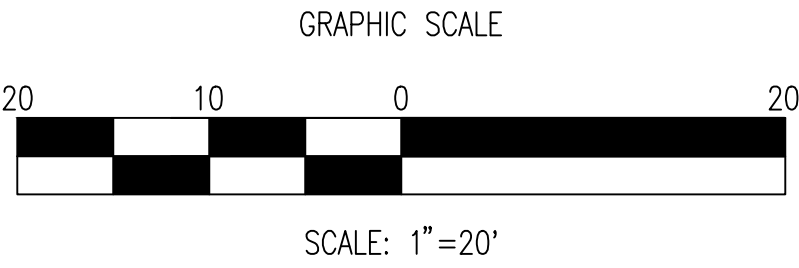


PRELIMINARY TREE REMOVAL PLAN FOR HDD INSTALLATION
6601 EASTERN AVENUE

SCALE: 1"=20'

**NOTE: PROPOSED TREE REMOVAL
SUBJECT TO CHANGE
UPON FURTHER DESIGN**

NOTE: ONLY TREES WITH DIAMETERS
OF 6" OR GREATER ARE SHOWN



WASHINGTON SUBURBAN SANITARY COMMISSION 	THESE DOCUMENTS CONTAIN PRIVILEGED AND CONFIDENTIAL INFORMATION WHICH SHALL NOT BE REDISTRIBUTED WITHOUT PRIOR WSSC APPROVAL	ENGINEER: NAME: THE WILSON T. BALLARD COMPANY ADDRESS: 17 GWYNNS MILL COURT OWINGS MILLS, MD 21117	PROPERTY INFORMATION OWNER: RAYMOND MCGHEE, JR. K.W. MCGHEE ADDRESS: 6601 EASTERN AVENUE TAKOMA PARK, MD 20912	WHEATON ELECTION DISTRICT NO. 11 TAKOMA PARK WATER AND SEWER RELOCATIONS TAKOMA PARK, MONTGOMERY COUNTY, MARYLAND	CONTRACT BR/CR/LR5355C12 SEPTEMBER 1, 2017
--	--	--	---	---	--